


DOCUMENT 4.10

Statutory or Non-Statutory Sites or Features of the Historic Environment Plans

National Grid (North Wales Connection Project)

*Regulation 5(2)(m) of the Infrastructure Planning
(Applications: Prescribed Forms and Procedure) Regulations 2009*




DOCUMENT 4.10.A

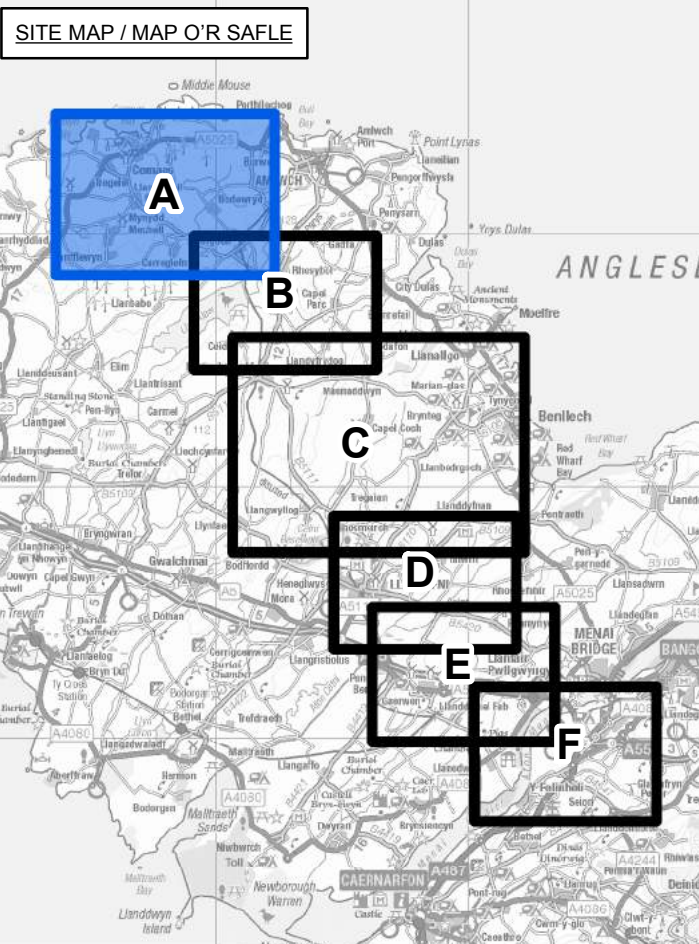
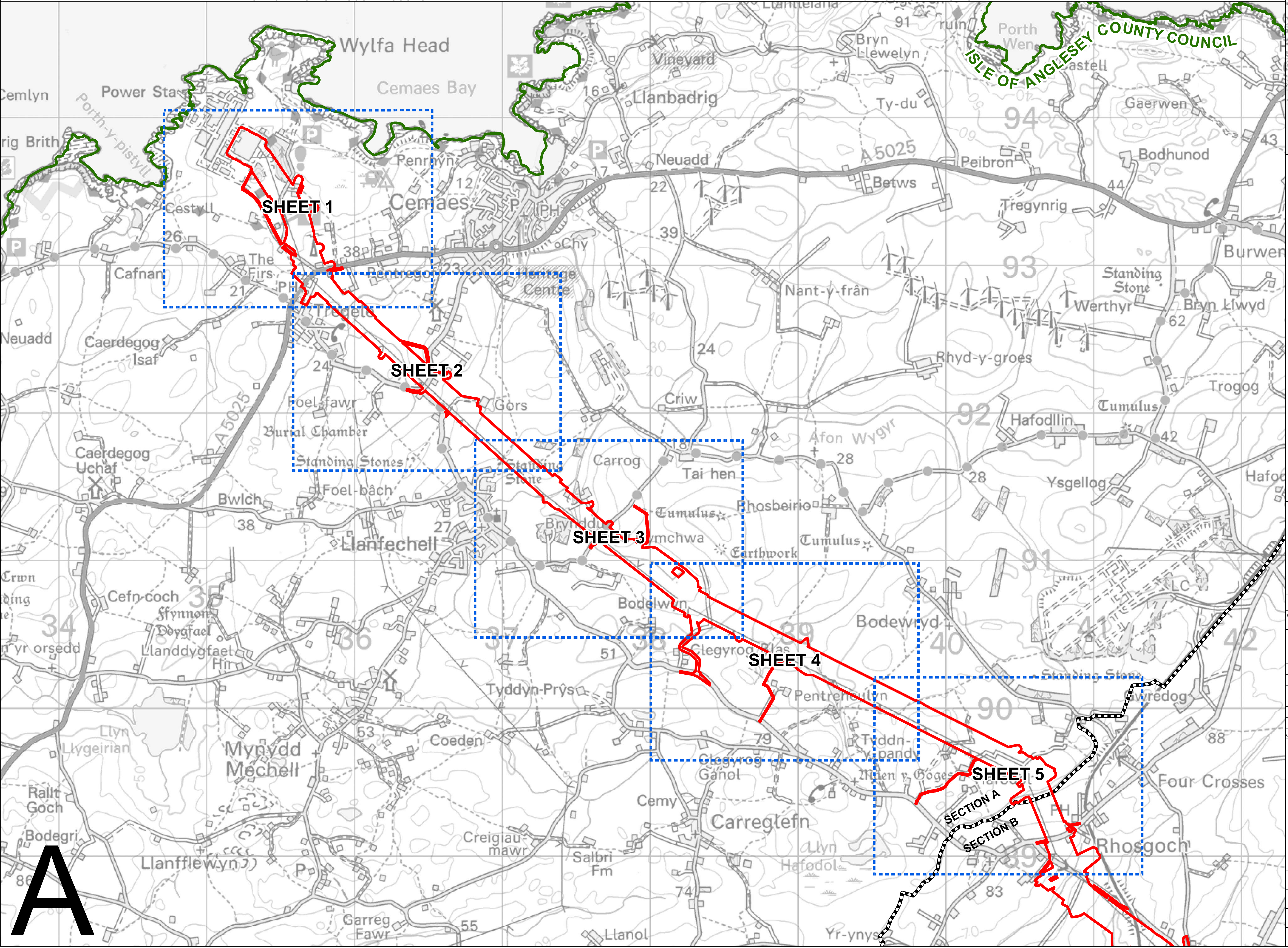

Statutory or Non-Statutory Sites or Features of the
Historic Environment Plans

Section A – Wylfa to Rhosgoch

National Grid (North Wales Connection Project)

*Regulation 5(2)(m) of the Infrastructure Planning
(Applications: Prescribed Forms and Procedure) Regulations 2009*





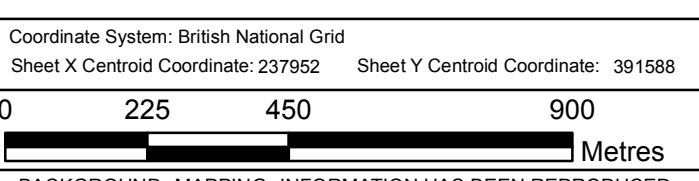
Legend / Allwedd

- LOCAL AUTHORITY BOUNDARY
- ORDER LIMITS
- SECTION BOUNDARY
- SHEET INDEX

Notes / Nodiadau

This drawing is scaled at paper size A1, therefore any prints taken at smaller sizes will affect accuracy of the measurement units and should not be scaled against.

The OS Boundary Line (Local Authority Boundary) data has been mapped against the OS 1:10,000 Scale Raster mapping and therefore will not be accurate when displayed at a different scale.



BACKGROUND MAPPING INFORMATION HAS BEEN REPRODUCED FROM THE ORDNANCE SURVEY MAP BY PERMISSION OF ORDNANCE SURVEY ON BEHALF OF THE CONTROLLER OF HER MAJESTY'S STATIONERY OFFICE. © CROWN COPYRIGHT ORDNANCE SURVEY, NATIONAL GRID ELECTRICITY - 100024241. NATIONAL GRID GAS - 100024586.


Issue / Cyhoeddiad	Date / Dyddiad	Remarks / Sylwadau	Drawn / Tynnydd	Checked / Gwirysodd	Approved / Cymmerwydd

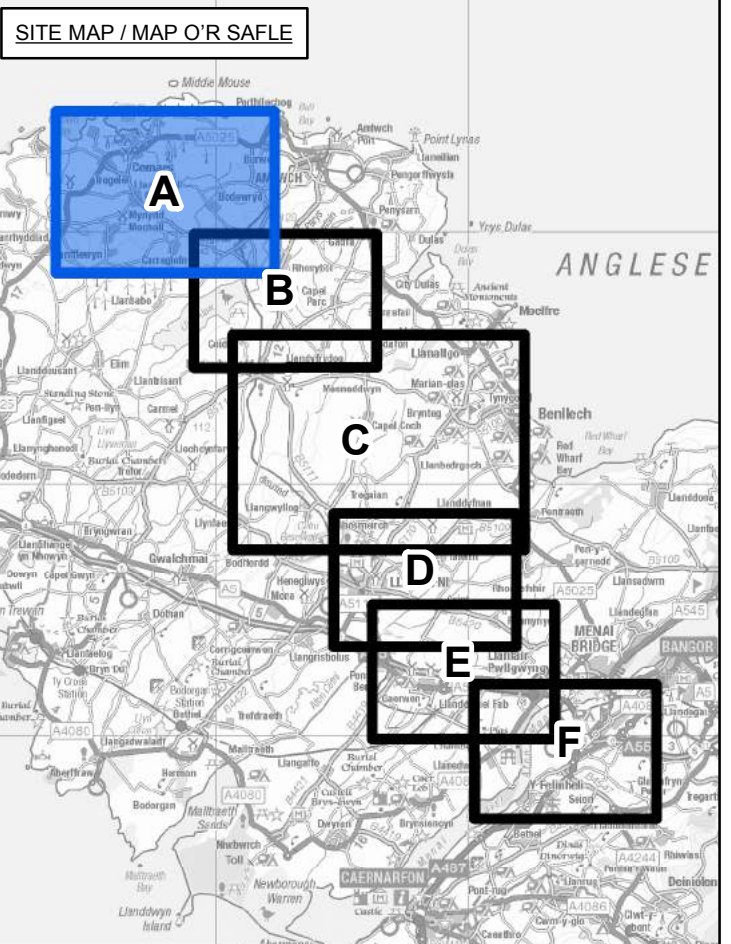
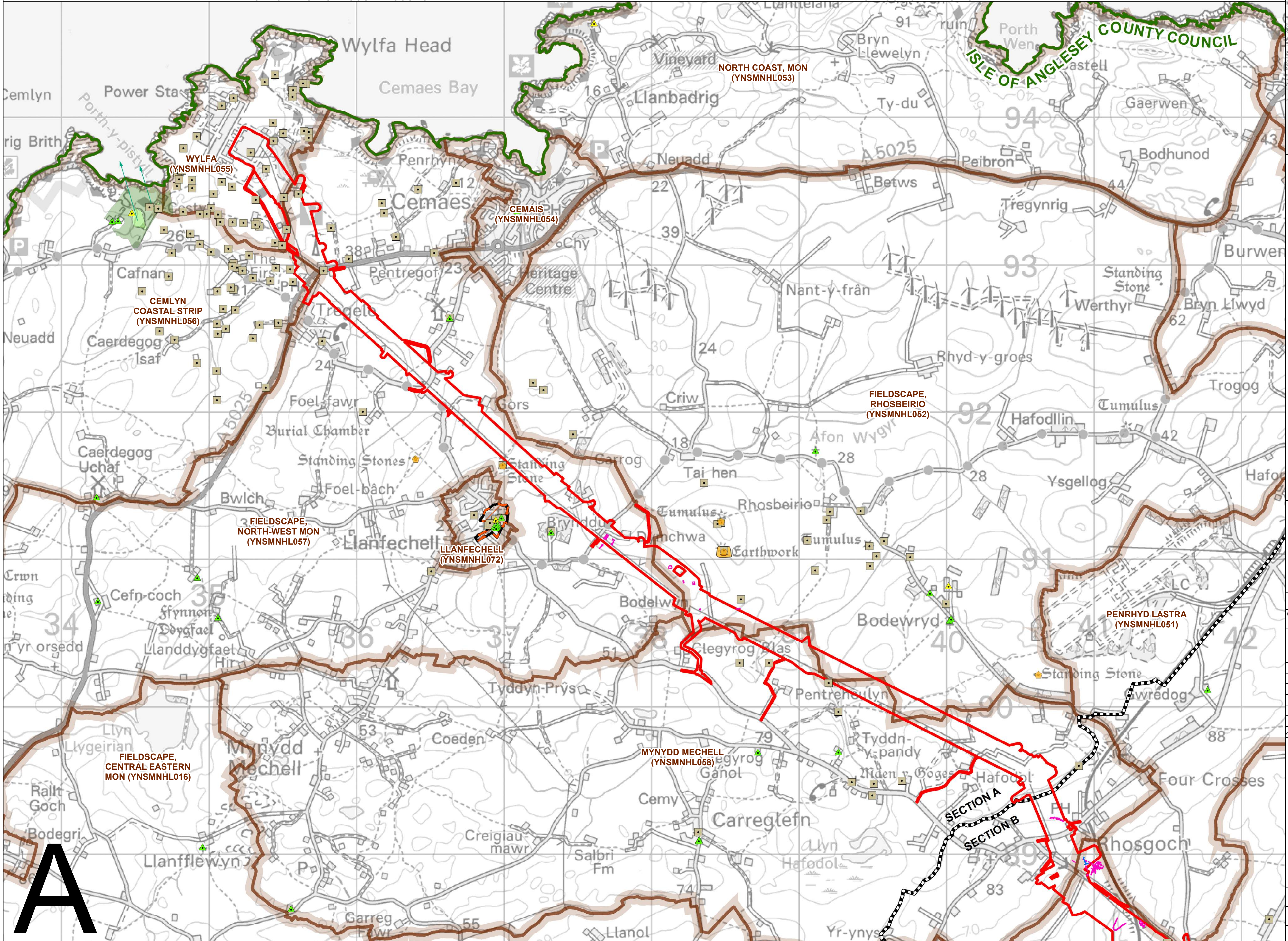

Title / Tittl

THE NATIONAL GRID (NORTH WALES CONNECTION PROJECT) ORDER STATUTORY OR NON-STATUTORY SITES OR FEATURES OF THE HISTORIC ENVIRONMENT PLAN KEY PLAN REGULATION 5(2)(m) SECTION A ISLE OF ANGLESEY COUNTY COUNCIL

GORCHYMYN NATIONAL GRID (PROSIECT CYSYLLTIAD GOGLEDD CYMRU) PRIF GYNLLUN SAFLEOEDD STATUDOL NEU ANSTATUDOL, NEU NODWEDDION CYNLLUN YR AMGYLCHEDD HANESYDDOL RHEOLIAD 5(2)(m) ADARAN A CYNGOR SIR YNYS MÔN

Application Number / Rhif y Cas			
EN020015			
National Grid Drawing Reference / Cyfeirnod Luniad National Grid			
DCO_A/HEKP/01			
Scale / Graddfa	Sheet Size / Maint y Ddiagram	Sheet / Ddiagram	Issue / Cyhoeddiad
1:12,000	A1	SHEET 1 OF 1	A





Legend / Allwedd

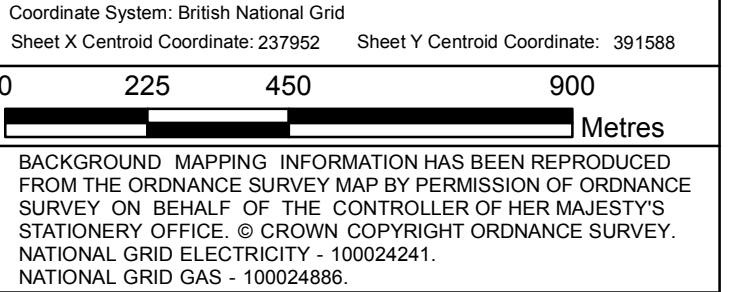
- LOCAL AUTHORITY BOUNDARY
- ORDER LIMITS
- SECTION BOUNDARY
- LOCATION OF SCHEDULED MONUMENT
- BOUNDARY OF SCHEDULED MONUMENT
- LISTED BUILDINGS
- GRADE I
- GRADE II*
- GRADE II
- HISTORIC ENVIRONMENT RECORD
- CONSERVATION AREA
- REGISTERED PARKS AND GARDENS (RPGS) SIGNIFICANT VIEWS
- REGISTERED PARKS AND GARDENS (RPGS) KITCHEN GARDENS
- REGISTERED PARKS AND GARDENS (RPGS) PARK BOUNDARY
- REGISTERED PARKS AND GARDENS (RPGS) ESSENTIAL SETTING
- DESIGNATED WRECK SITE
- LANDSCAPE OF OUTSTANDING HISTORIC INTEREST IN WALES
- LANDMAP HISTORIC LANDSCAPE ASPECT AREA BOUNDARY
- LANDSCAPE OF HISTORIC INTEREST
- ARFON PLATEAU
- IMPROVED FIELDS ABOVE PENTR
- Y FELINHELI (PORT DINORWIC)
- VAYNOL
- GEOPHYSICAL SURVEY RESULTS
- ARCHAEOLOGY
- POSSIBLE ARCHAEOLOGY
- ARCHAEOLOGY
- POSSIBLE ARCHAEOLOGY

Notes / Nodiadau

This drawing is scaled at paper size A1, therefore any prints taken at smaller sizes will affect accuracy of the measurement units and should not be scaled against.

The OS Boundary Line (Local Authority Boundary) data has been mapped against the OS 1:10,000 Scale Raster mapping and therefore will not be accurate when displayed at a different scale.

Historic Environment data has been supplied by various sources and has been drawn at various scales. For more information see Plans Guidance Document 4.14.



BACKGROUND MAPPING INFORMATION HAS BEEN REPRODUCED FROM THE ORDNANCE SURVEY MAP BY PERMISSION OF ORDNANCE SURVEY ON BEHALF OF THE CONTROLLER OF HER MAJESTY'S STATIONERY OFFICE. © CROWN COPYRIGHT ORDNANCE SURVEY, NATIONAL GRID ELECTRICITY - 100024241, NATIONAL GRID GAS - 100024286.

Issue / Cyfnewid	Date / Dyddiad	Remarks / Sylwadau	Drawn / Tynnydd	Checked / Gwirysodd	Approved / Cymmerwydd
A		FOR DCO SUBMISSION	JF	KG	GDS

Title / Teitl

THE NATIONAL GRID (NORTH WALES CONNECTION PROJECT) ORDER STATUTORY OR NON-STATUTORY SITES OR FEATURES OF THE HISTORIC ENVIRONMENT PLAN KEY PLAN WITH DETAILS
 REGULATION 5(2)(m)
 SECTION A
 ISLE OF ANGLESEY COUNTY COUNCIL

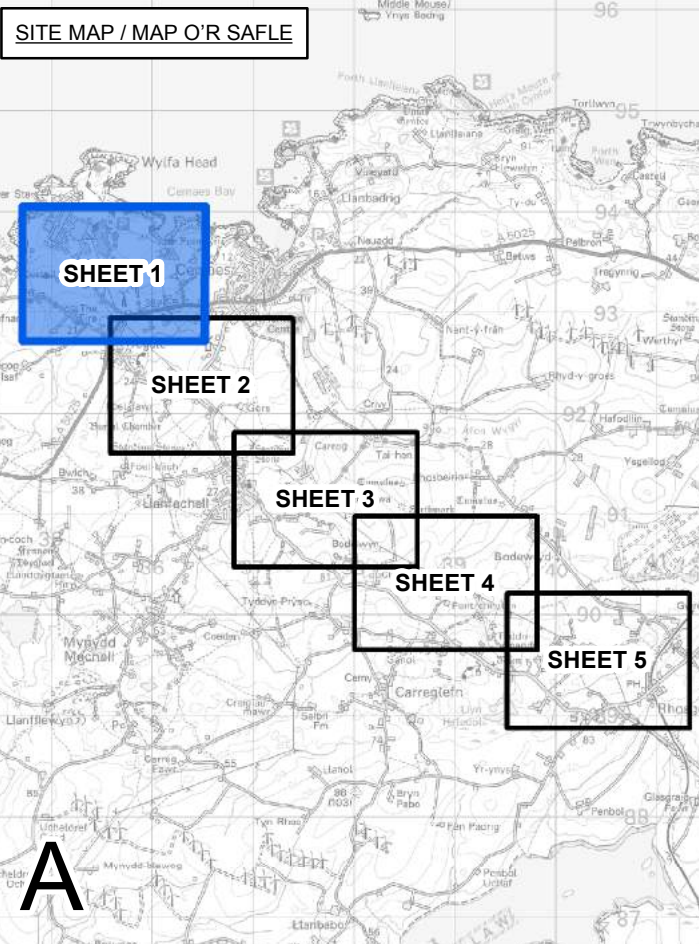
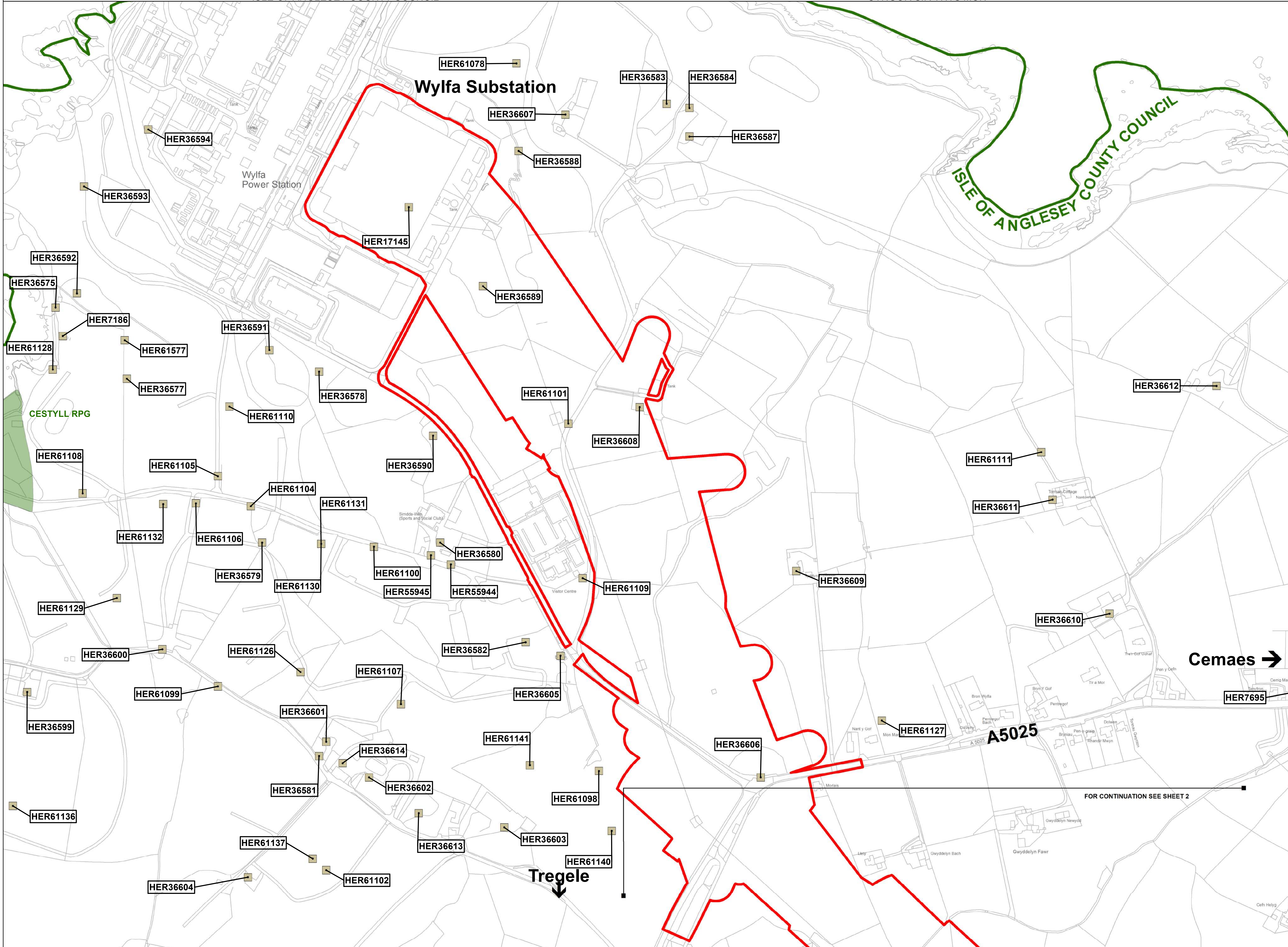
GORCHYMYN NATIONAL GRID (PROSIECT CYSYLLTIAD GOGLEDD CYMRU)
 PRIF GYNLLUN SAFLEOEDD STATUDOL NEU ANSTATUDOL,
 NEU NODWEDDION CYNLLUN YR AMGYLCHEDD HANESYDDOL GYDA MANYLION
 RHEOLIAD 5(2)(m)
 ADARAN A
 CYNGOR SIR YNYS MÔN

nationalgrid

Application Number / Rhif y Cas: EN020015

National Grid Drawing Reference / Cyfeirnod Llundid National Grid: DCO_A/HEKPD/01

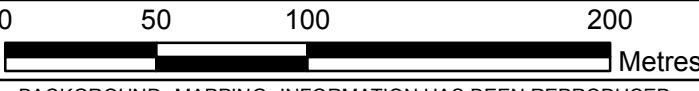
Scale / Graddfa	Sheet Size / Mân y Ddalen	Sheet / Dalen	Issue / Cyfnewid
1:12,000	A1	SHEET 1 OF 1	A



- Legend / Allwedd**
- LOCAL AUTHORITY BOUNDARY
 - ORDER LIMITS
 - SECTION BOUNDARY
 - BOUNDARY OF SCHEDULED MONUMENT
 - LISTED BUILDINGS
 - GRADE I
 - GRADE II*
 - GRADE II
 - HISTORIC ENVIRONMENT RECORD
 - CONSERVATION AREA
 - REGISTERED PARKS AND GARDENS (RPGS) SIGNIFICANT VIEWS
 - REGISTERED PARKS AND GARDENS (RPGS) KITCHEN GARDENS
 - REGISTERED PARKS AND GARDENS (RPGS) PARK BOUNDARY
 - REGISTERED PARKS AND GARDENS (RPGS) ESSENTIAL SETTING
 - DESIGNATED WRECK SITE
 - LANDSCAPE OF OUTSTANDING HISTORIC INTEREST IN WALES
 - LANDSCAPE OF HISTORIC INTEREST
 - ARFON PLATEAU
 - IMPROVED FIELDS ABOVE
 - Y FELINHELI (PORT DINORWIC)
 - VAYNOL
 - GEOPHYSICAL SURVEY RESULTS
 - ARCHAEOLOGY
 - POSSIBLE ARCHAEOLOGY
 - ARCHAEOLOGY
 - POSSIBLE ARCHAEOLOGY

Notes / Nodiadau
 This drawing is scaled at paper size A1, therefore any prints taken at smaller sizes will affect accuracy of the measurement units and should not be scaled against.
 The OS Boundary Line (Local Authority Boundary) data has been mapped against the OS 1:10,000 Scale Raster mapping and therefore will not be accurate when displayed at a different scale.
 For further explanation please see plans guidance document.
 Historic Environment data has been supplied by various sources and has been drawn at various scales. For more information see Plans Guidance Document 4.14.

Coordinate System: British National Grid
 Sheet X Centroid Coordinate: 235618 Sheet Y Centroid Coordinate: 393403



BACKGROUND MAPPING INFORMATION HAS BEEN REPRODUCED FROM THE ORDNANCE SURVEY MAP BY PERMISSION OF ORDNANCE SURVEY ON BEHALF OF THE CONTROLLER OF HER MAJESTY'S STATIONERY OFFICE. © CROWN COPYRIGHT ORDNANCE SURVEY, NATIONAL GRID ELECTRICITY - 100024241. NATIONAL GRID GAS - 100024886.

Issue / Cyhoeddiad	Date / Dyddiad	Remarks / Sarnodau	Drawn / Tynnydd	Checked / Gwirysodd	Approved / Cymeriswydd
A		FOR DCO SUBMISSION	JF	KG	GDS

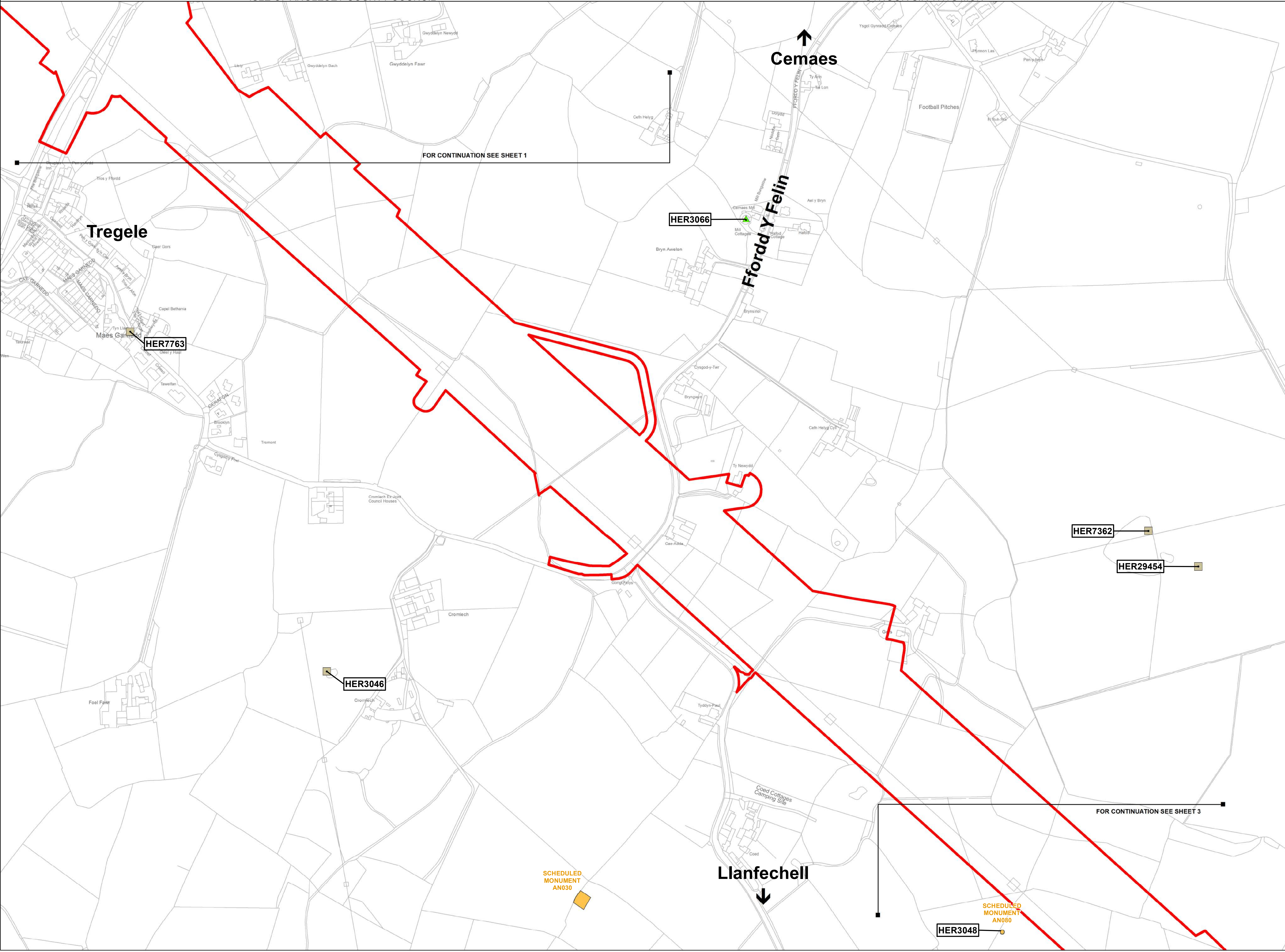
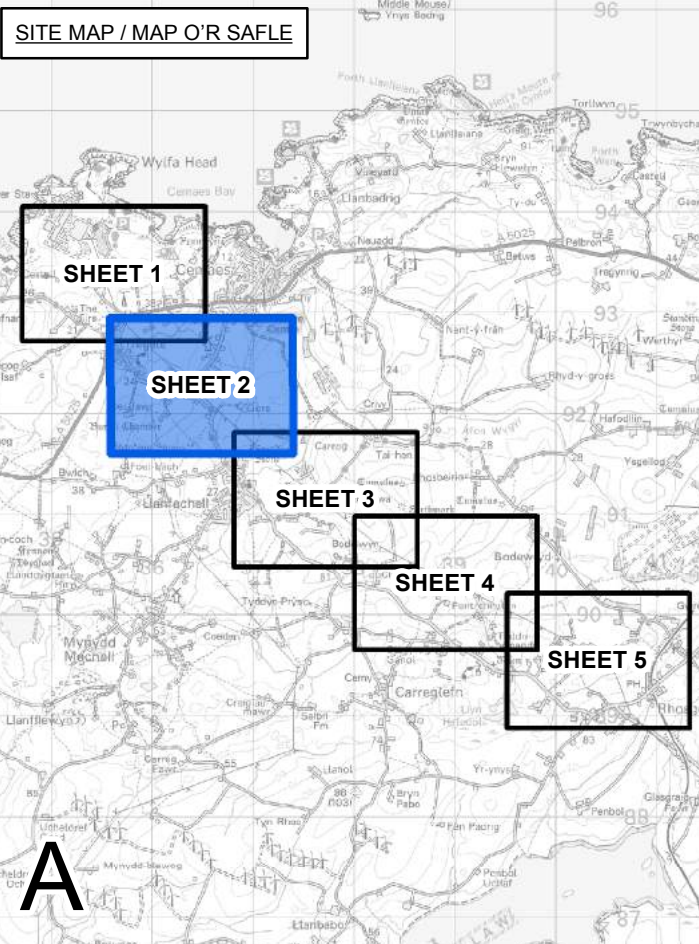

Title / Teitl
 THE NATIONAL GRID (NORTH WALES CONNECTION PROJECT) ORDER
 STATUTORY OR NON-STATUTORY SITES OR FEATURES OF
 THE HISTORIC ENVIRONMENT PLAN
 REGULATION 5(2)(m)
 SECTION A, SHEET 1 OF 5
 ISLE OF ANGLESEY COUNTY COUNCIL

GORCHYMYN NATIONAL GRID (PROSIECT CYSYLLTIAD GOGLEDD CYMRU)
 PLAN O SAFLEOEDD NEU NODWEDDION STATUDOL NEU
 ANSTATUDOL YM MAES YR AMGYLCHEDD HANESYDDOL
 RHEOLIAD 5(2)(m)
 ADRAN A, DALEN 1 O 5
 CYNGOR SIR YNYS MÔN



Application Number / Rhif y Cais
 EN020015

Scale / Graddfa	Sheet Size / Maint y Ddalen	Sheet / Dalen	Issue / Cyhoeddiad
1:2,500	A1	SHEET 1 OF 5	A



- Legend / Allwedd**
- LOCAL AUTHORITY BOUNDARY
 - ORDER LIMITS
 - SECTION BOUNDARY
 - BOUNDARY OF SCHEDULED MONUMENT
- LISTED BUILDINGS**
- GRADE I
 - GRADE II*
 - GRADE II
 - HISTORIC ENVIRONMENT RECORD
 - CONSERVATION AREA
 - REGISTERED PARKS AND GARDENS (RPGS) SIGNIFICANT VIEWS
 - REGISTERED PARKS AND GARDENS (RPGS) KITCHEN GARDENS
 - REGISTERED PARKS AND GARDENS (RPGS) PARK BOUNDARY
 - REGISTERED PARKS AND GARDENS (RPGS) ESSENTIAL SETTING
 - DESIGNATED WRECK SITE
 - LANDSCAPE OF OUTSTANDING HISTORIC INTEREST IN WALES
- LANDSCAPE OF HISTORIC INTEREST**
- ARFON PLATEAU
 - IMPROVED FIELDS ABOVE
 - Y FELINHELI (PORT DINORWIC)
 - VAYNOL
- GEOPHYSICAL SURVEY RESULTS**
- ARCHAEOLOGY
 - POSSIBLE ARCHAEOLOGY
 - ARCHAEOLOGY
 - POSSIBLE ARCHAEOLOGY

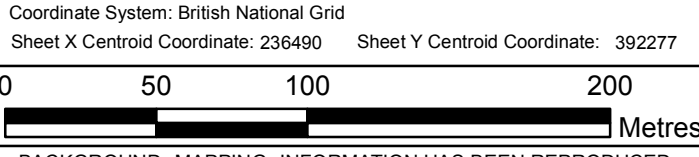
Notes / Nodiadau

This drawing is scaled at paper size A1, therefore any prints taken at smaller sizes will affect accuracy of the measurement units and should not be scaled against.

The OS Boundary Line (Local Authority Boundary) data has been mapped against the OS 1:10,000 Scale Raster mapping and therefore will not be accurate when displayed at a different scale.

For further explanation please see plans guidance document.

Historic Environment data has been supplied by various sources and has been drawn at various scales. For more information see Plans Guidance Document 4.14.



BACKGROUND MAPPING INFORMATION HAS BEEN REPRODUCED FROM THE ORDNANCE SURVEY MAP BY PERMISSION OF ORDNANCE SURVEY ON BEHALF OF THE CONTROLLER OF HER MAJESTY'S STATIONERY OFFICE. © CROWN COPYRIGHT ORDNANCE SURVEY, NATIONAL GRID ELECTRICITY - 100024241, NATIONAL GRID GAS - 100024886.

Issue / Cyfnewid	Date / Dyddiad	Remarks / Sylwadau	Drawn / Tynnydd	Checked / Gwirysodd	Approved / Cymmerwydd
A		FOR DCO SUBMISSION	JF	KG	GDS

Title / Teitl

THE NATIONAL GRID (NORTH WALES CONNECTION PROJECT) ORDER
 STATUTORY OR NON-STATUTORY SITES OR FEATURES OF
 THE HISTORIC ENVIRONMENT PLAN
 REGULATION 5(2)(m)
 SECTION A, SHEET 2 OF 5
 ISLE OF ANGLESEY COUNTY COUNCIL

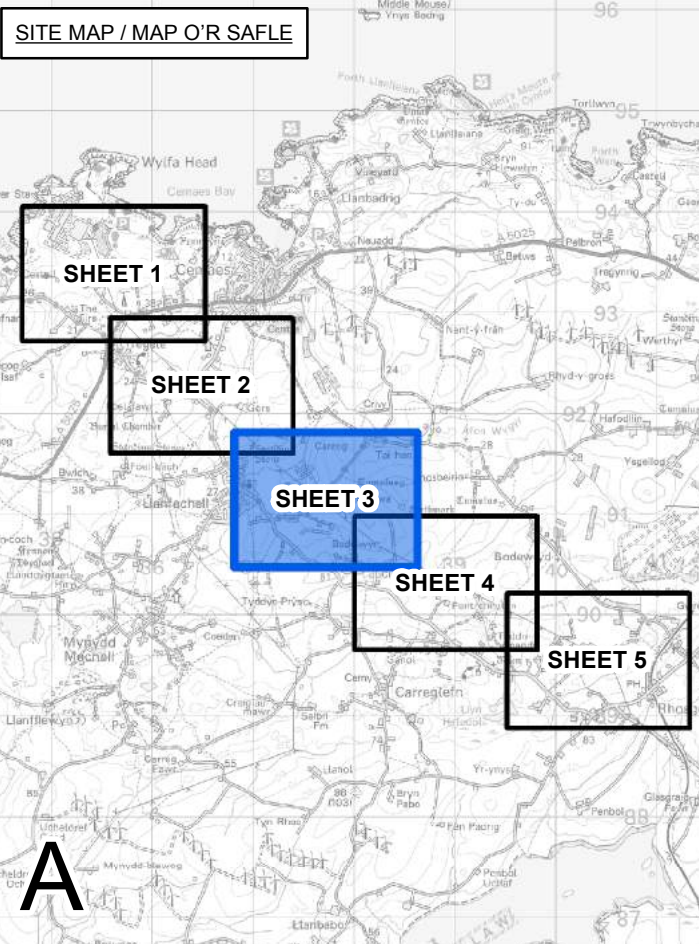
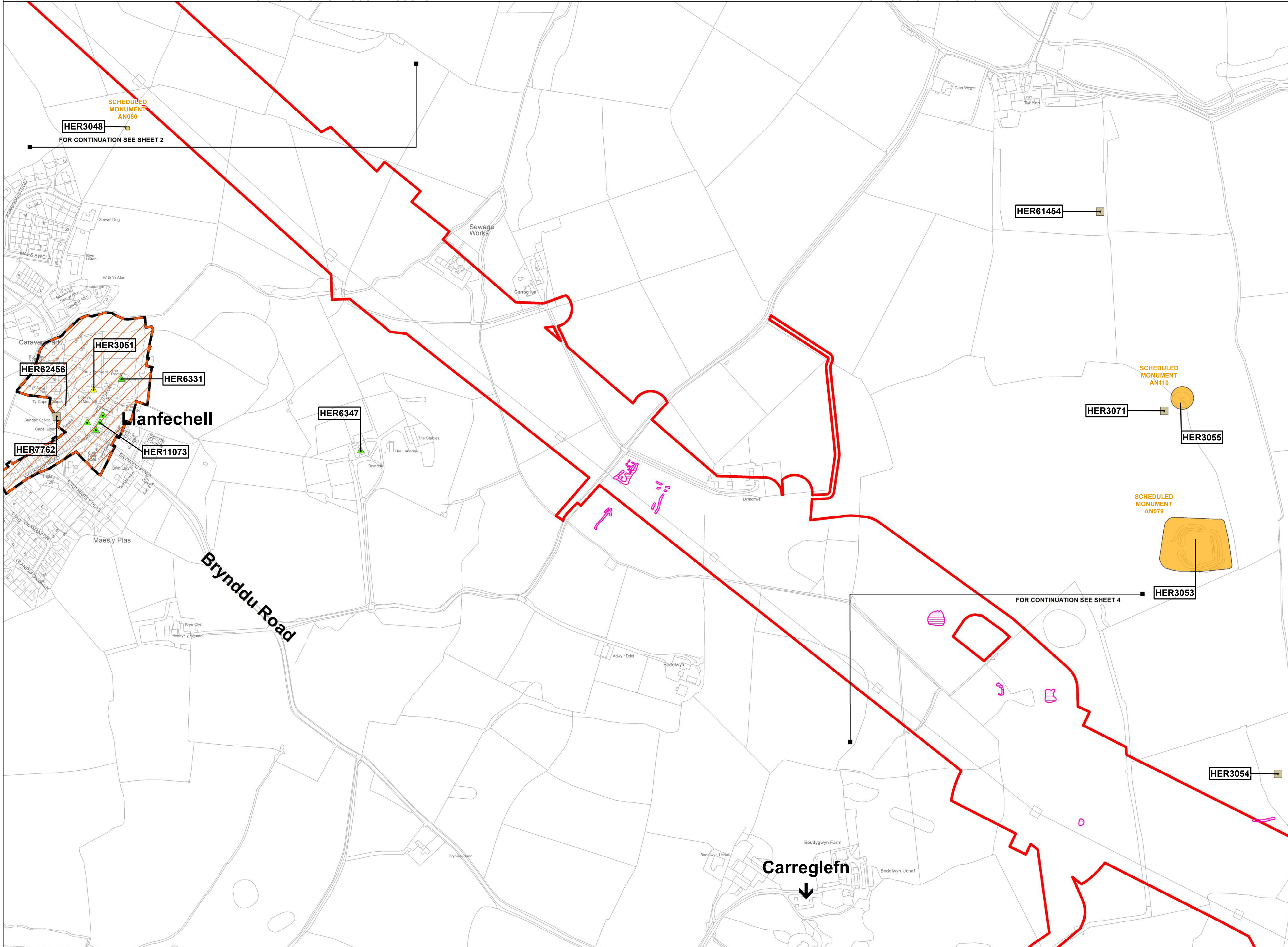
GORCHYMYN NATIONAL GRID (PROSIECT CYSYLLTIAD GOGLEDD CYMRU)
 PLAN O SAFLEOEDD NEU NODWEDDION STATUDOL NEU
 ANSTATUDOL YM MAES YR AMGYLCHEDD HANESYDDOL
 RHEOLIAD 5(2)(m)
 ADRAN A, DALEN 2 O 5
 CYNGOR SIR YNYS MÔN

nationalgrid

Application Number / Rhif y Cais: EN020015

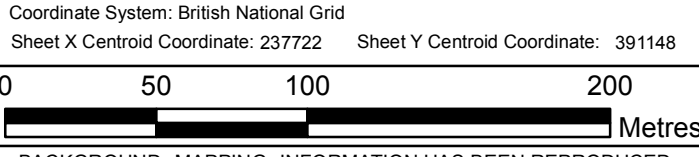
National Grid Drawing Reference / Cyfeirnod Llundain National Grid: DCO_A/HE/PS/02

Scale / Graddfa: 1:2,500	Sheet Size / Maint y Ddalen: A1	Sheet / Dalen: SHEET 2 OF 5	Issue / Cyfnewid: A
--------------------------	---------------------------------	-----------------------------	---------------------



- Legend / Allwedd**
- LOCAL AUTHORITY BOUNDARY
 - ORDER LIMITS
 - SECTION BOUNDARY
 - BOUNDARY OF SCHEDULED MONUMENT
 - LISTED BUILDINGS
 - GRADE I
 - GRADE II*
 - GRADE II
 - HISTORIC ENVIRONMENT RECORD
 - CONSERVATION AREA
 - REGISTERED PARKS AND GARDENS (RPGS) SIGNIFICANT VIEWS
 - REGISTERED PARKS AND GARDENS (RPGS) KITCHEN GARDENS
 - REGISTERED PARKS AND GARDENS (RPGS) PARK BOUNDARY
 - REGISTERED PARKS AND GARDENS (RPGS) ESSENTIAL SETTING
 - DESIGNATED WRECK SITE
 - LANDSCAPE OF OUTSTANDING HISTORIC INTEREST IN WALES
 - LANDSCAPE OF HISTORIC INTEREST
 - ARFON PLATEAU
 - IMPROVED FIELDS ABOVE
 - Y FELINHELI (PORT DINORWIC)
 - VAYNOL
 - GEOPHYSICAL SURVEY RESULTS
 - ARCHAEOLOGY
 - POSSIBLE ARCHAEOLOGY
 - ARCHAEOLOGY
 - POSSIBLE ARCHAEOLOGY

Notes / Nodiadau
 This drawing is scaled at paper size A1, therefore any prints taken at smaller sizes will affect accuracy of the measurement units and should not be scaled against.
 The OS Boundary Line (Local Authority Boundary) data has been mapped against the OS 1:10,000 Scale Raster mapping and therefore will not be accurate when displayed at a different scale.
 For further explanation please see plans guidance document.
 Historic Environment data has been supplied by various sources and has been drawn at various scales. For more information see Plans Guidance Document 4.14.



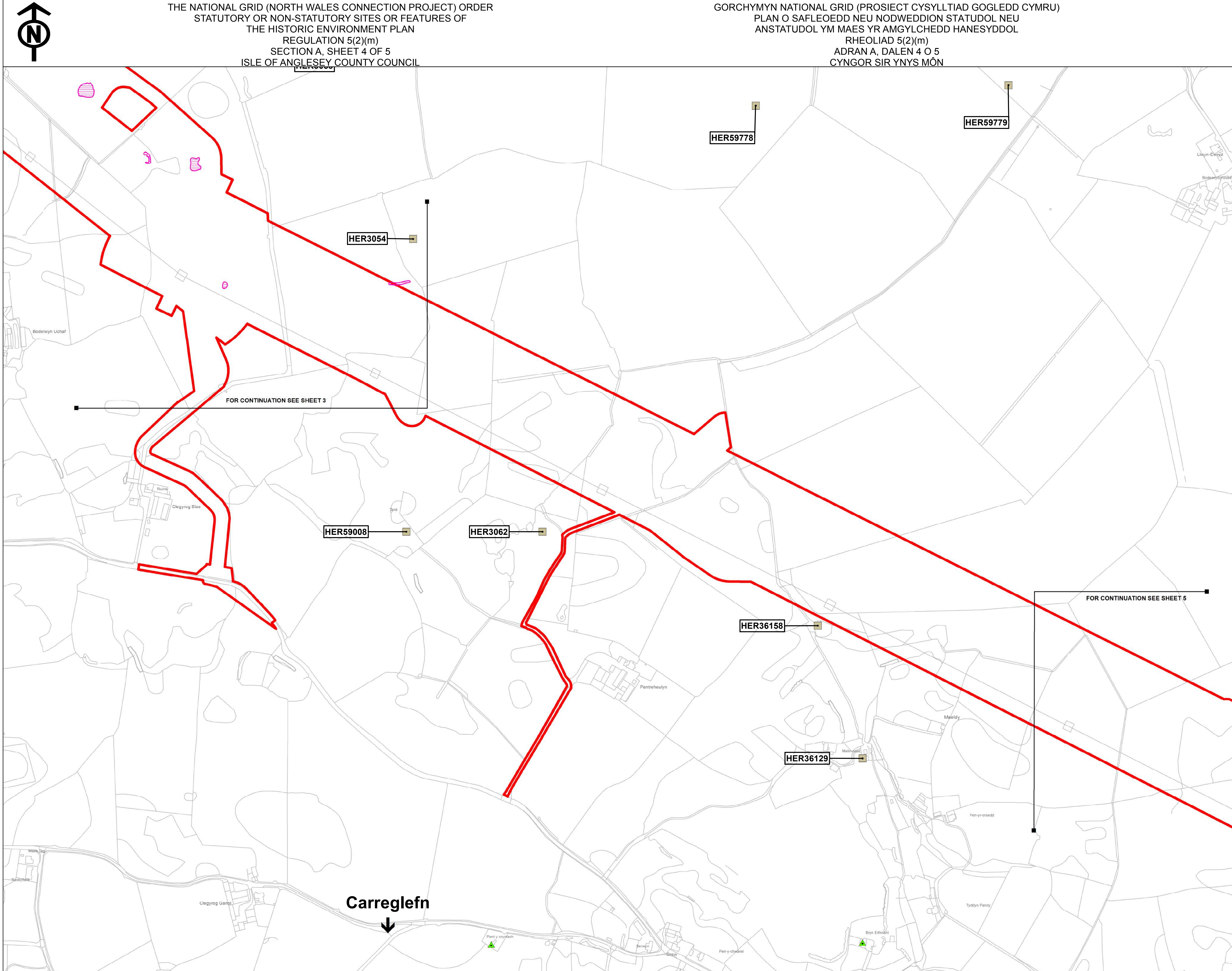
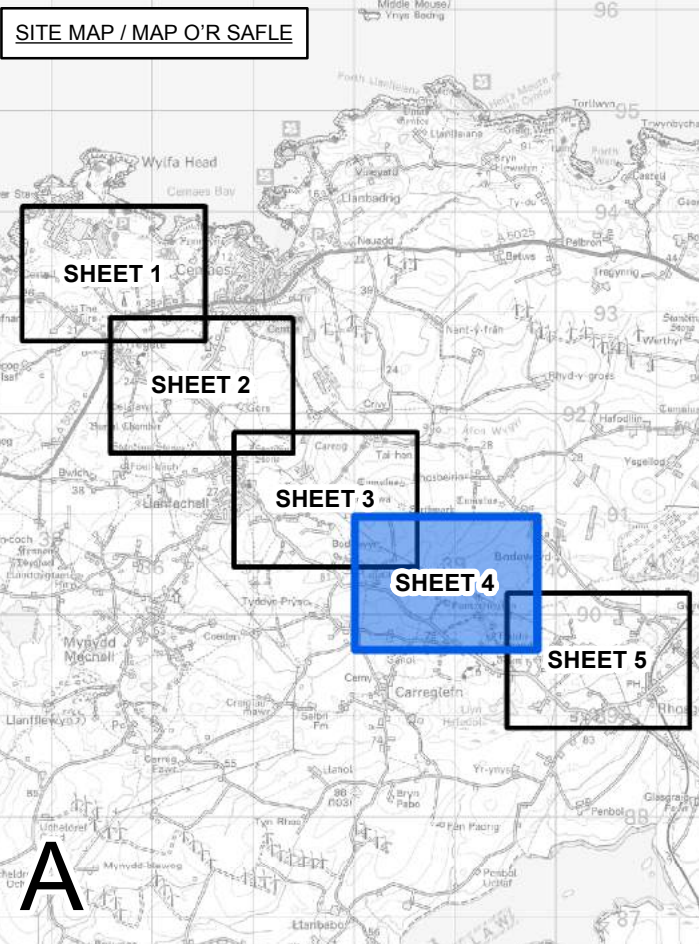
BACKGROUND MAPPING INFORMATION HAS BEEN REPRODUCED FROM THE ORDNANCE SURVEY MAP BY PERMISSION OF ORDNANCE SURVEY ON BEHALF OF THE CONTROLLER OF HER MAJESTY'S STATIONERY OFFICE. © CROWN COPYRIGHT ORDNANCE SURVEY, NATIONAL GRID ELECTRICITY - 100024241, NATIONAL GRID GAS - 100024886.

Issue / Cyhoeddiad	Date / Dyddiad	Remarks / Sylwadau	Drawn / Tynnydd	Checked / Gwirwydd	Approved / Cymmerwydd

Title / Teitl
 THE NATIONAL GRID (NORTH WALES CONNECTION PROJECT) ORDER STATUTORY OR NON-STATUTORY SITES OR FEATURES OF THE HISTORIC ENVIRONMENT PLAN
 REGULATION 5(2)(m)
 SECTION A, SHEET 3 OF 5
 ISLE OF ANGLESEY COUNTY COUNCIL
 GORCHYMYN NATIONAL GRID (PROSIECT CYSYLLTIAD GOGLEDD CYMRU)
 PLAN O SAFLEOEDD NEU NODWEDDION STATUDOL NEU ANSTATUDOL YM MAES YR AMGYLCHEDD HANESYDDOL
 RHEOLIAD 5(2)(m)
 ADRAN A, DALEN 3 O 5
 CYNGOR SIR YNYS MÔN

nationalgrid

Application Number / Rhif y Cais: EN020015
 National Grid Drawing Reference / Cylfeirnod Luniad National Grid: DCO_A/HE/PS/03
 Scale / Graddfa: 1:2,500
 Sheet Size / Maint y Ddalen: A1
 Sheet / Dalen: SHEET 3 OF 5
 Issue / Cyhoeddiad: A



- Legend / Allwedd**
- LOCAL AUTHORITY BOUNDARY
 - ORDER LIMITS
 - SECTION BOUNDARY
 - BOUNDARY OF SCHEDULED MONUMENT
- LISTED BUILDINGS**
- GRADE I
 - GRADE II*
 - GRADE II
 - HISTORIC ENVIRONMENT RECORD
- CONSERVATION AREA**
- REGISTERED PARKS AND GARDENS (RPGS)
 - SIGNIFICANT VIEWS
 - REGISTERED PARKS AND GARDENS (RPGS) KITCHEN GARDENS
 - REGISTERED PARKS AND GARDENS (RPGS) PARK BOUNDARY
 - REGISTERED PARKS AND GARDENS (RPGS) ESSENTIAL SETTING
 - DESIGNATED WRECK SITE
 - LANDSCAPE OF OUTSTANDING HISTORIC INTEREST IN WALES
- LANDSCAPE OF HISTORIC INTEREST**
- ARFON PLATEAU
 - IMPROVED FIELDS ABOVE
 - Y FELINHELI (PORT DINORWIC)
 - VAYNOL
- GEOPHYSICAL SURVEY RESULTS**
- ARCHAEOLOGY
 - POSSIBLE ARCHAEOLOGY
 - ARCHAEOLOGY
 - POSSIBLE ARCHAEOLOGY

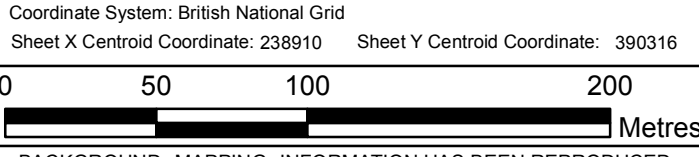
Notes / Nodiadau

This drawing is scaled at paper size A1, therefore any prints taken at smaller sizes will affect accuracy of the measurement units and should not be scaled against.

The OS Boundary Line (Local Authority Boundary) data has been mapped against the OS 1:10,000 Scale Raster mapping and therefore will not be accurate when displayed at a different scale.

For further explanation please see plans guidance document.

Historic Environment data has been supplied by various sources and has been drawn at various scales. For more information see Plans Guidance Document 4.14.



BACKGROUND MAPPING INFORMATION HAS BEEN REPRODUCED FROM THE ORDNANCE SURVEY MAP BY PERMISSION OF ORDNANCE SURVEY ON BEHALF OF THE CONTROLLER OF HER MAJESTY'S STATIONERY OFFICE. © CROWN COPYRIGHT ORDNANCE SURVEY, NATIONAL GRID ELECTRICITY - 100024241, NATIONAL GRID GAS - 100024886.

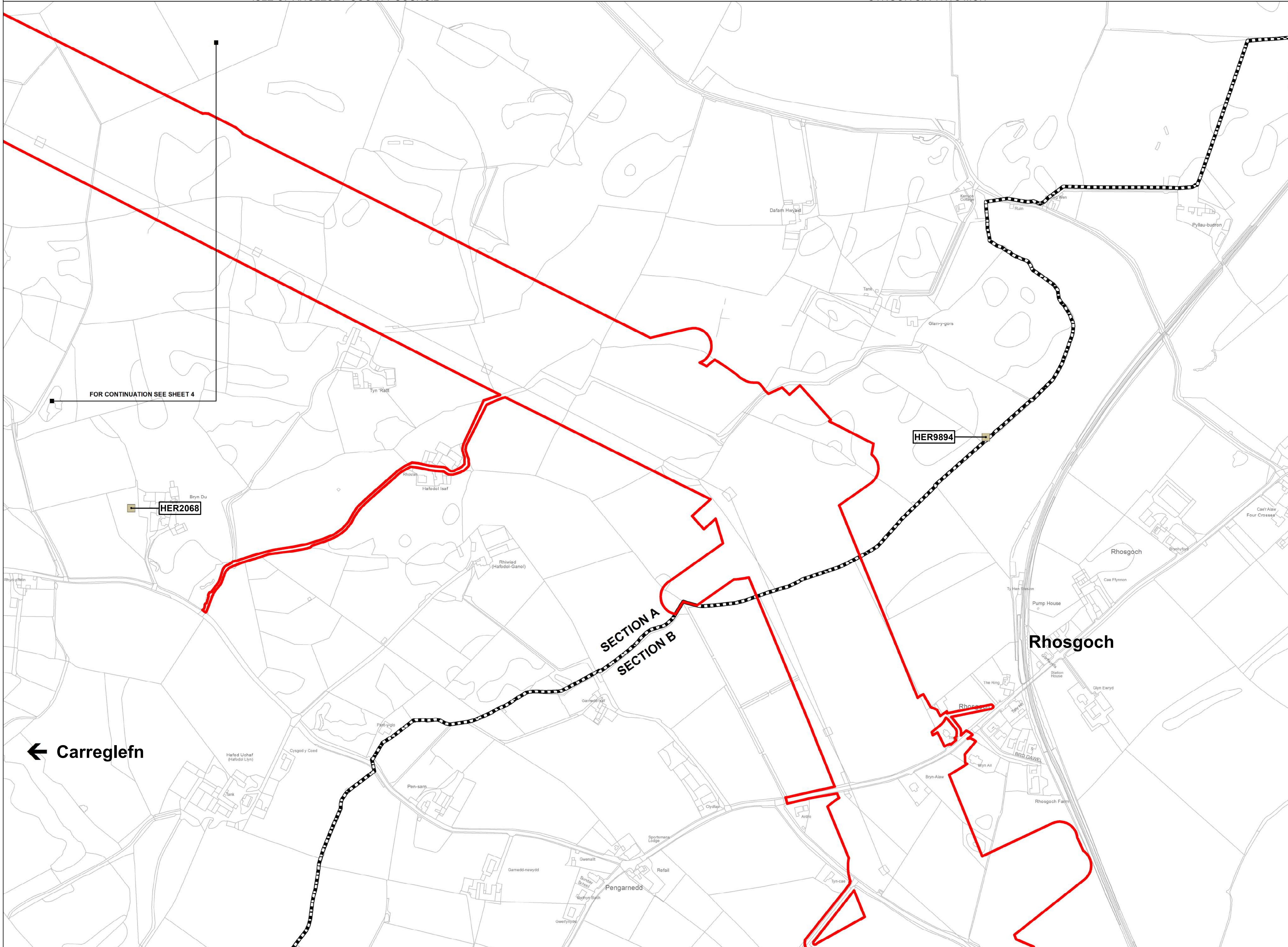

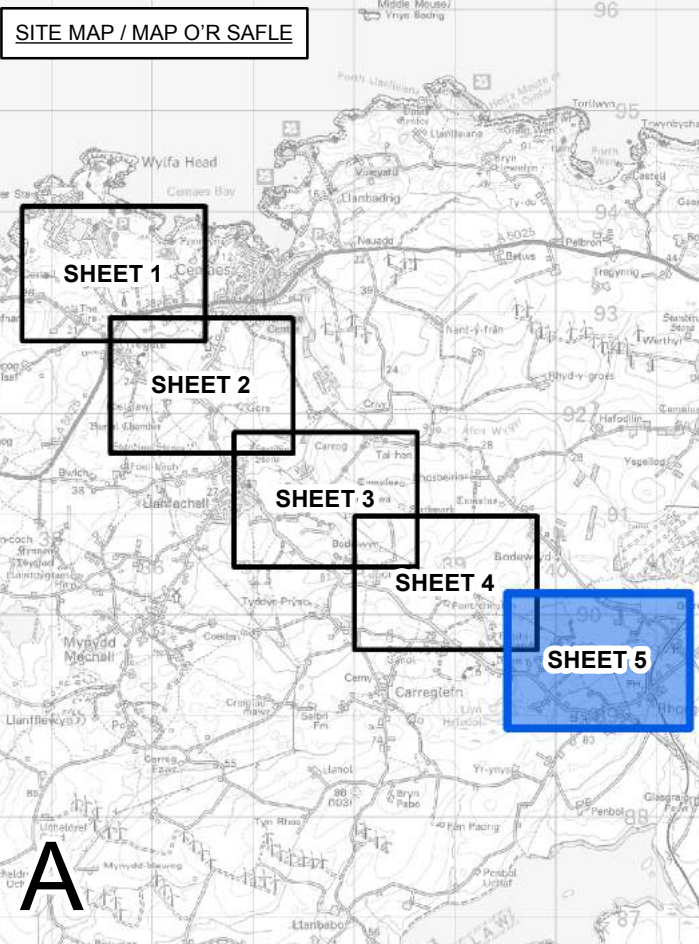
Issue / Cychwedd	Date / Dyddiad	Remarks / Sylwadau	Drawn / Tynnwyd	Checked / Gwirwyd	Approved / Cymmerwyd

Title / Teitl

THE NATIONAL GRID (NORTH WALES CONNECTION PROJECT) ORDER STATUTORY OR NON-STATUTORY SITES OR FEATURES OF THE HISTORIC ENVIRONMENT PLAN
 REGULATION 5(2)(m)
 SECTION A, SHEET 4 OF 5
 ISLE OF ANGLESEY COUNTY COUNCIL

GORCHYMYN NATIONAL GRID (PROSIECT CYSYLLTIAD GOGLEDD CYMRU)
 PLAN O SAFLEOEDD NEU NODWEDDION STATUDOL NEU ANSTATUDOL YM MAES YR AMGYLCHEDD HANESYDDOL
 RHEOLIAD 5(2)(m)
 ADRAN A, DALEN 4 O 5
 CYNGOR SIR YNYS MÔN

Application Number / Rhif y Cais			
EN020015			
National Grid Drawing Reference / Cyfeirnod Lliniad National Grid			
DCO_A/HE/PS/04			
Scale / Graddfa	Sheet Size / Maint y Ddaflen	Sheet / Dalen	Issue / Cychwedd
1:2,500	A1	SHEET 4 OF 5	A



- Legend / Allwedd**
- LOCAL AUTHORITY BOUNDARY
 - ORDER LIMITS
 - SECTION BOUNDARY
 - BOUNDARY OF SCHEDULED MONUMENT
- LISTED BUILDINGS**
- GRADE I
 - GRADE II*
 - GRADE II
 - HISTORIC ENVIRONMENT RECORD
- CONSERVATION AREA**
- REGISTERED PARKS AND GARDENS (RPGS) SIGNIFICANT VIEWS
 - REGISTERED PARKS AND GARDENS (RPGS) KITCHEN GARDENS
 - REGISTERED PARKS AND GARDENS (RPGS) PARK BOUNDARY
 - REGISTERED PARKS AND GARDENS (RPGS) ESSENTIAL SETTING
- DESIGNATED WRECK SITE**
- LANDSCAPE OF OUTSTANDING HISTORIC INTEREST IN WALES
- LANDSCAPE OF HISTORIC INTEREST**
- ARFON PLATEAU
 - IMPROVED FIELDS ABOVE
 - Y FELINHELI (PORT DINORWIC)
 - VAYNOL
- GEOPHYSICAL SURVEY RESULTS**
- ARCHAEOLOGY
 - POSSIBLE ARCHAEOLOGY
 - ARCHAEOLOGY
 - POSSIBLE ARCHAEOLOGY

Notes / Nodiadau

This drawing is scaled at paper size A1, therefore any prints taken at smaller sizes will affect accuracy of the measurement units and should not be scaled against.

The OS Boundary Line (Local Authority Boundary) data has been mapped against the OS 1:10,000 Scale Raster mapping and therefore will not be accurate when displayed at a different scale.

For further explanation please see plans guidance document.

Historic Environment data has been supplied by various sources and has been drawn at various scales. For more information see Plans Guidance Document 4.14.

Coordinate System: British National Grid
 Sheet X Centroid Coordinate: 240423 Sheet Y Centroid Coordinate: 389545

0	50	100	200
---	----	-----	-----

Metres

BACKGROUND MAPPING INFORMATION HAS BEEN REPRODUCED FROM THE ORDNANCE SURVEY MAP BY PERMISSION OF ORDNANCE SURVEY ON BEHALF OF THE CONTROLLER OF HER MAJESTY'S STATIONERY OFFICE. © CROWN COPYRIGHT ORDNANCE SURVEY, NATIONAL GRID ELECTRICITY - 100024241, NATIONAL GRID GAS - 100024886.

Issue / Cyhoeddiad	Date / Dyddiad	Remarks / Sylwadau	Drawn / Tynwyd	Checked / Gwirwyd	Approved / Cymmerwyd
A		FOR DCO SUBMISSION	JF	KG	GDS

Title / Teitl

THE NATIONAL GRID
 (NORTH WALES CONNECTION PROJECT) ORDER
 STATUTORY OR NON-STATUTORY SITES OR FEATURES OF
 THE HISTORIC ENVIRONMENT PLAN
 REGULATION 5(2)(m)
 SECTION A, SHEET 5 OF 5
 ISLE OF ANGLESEY COUNTY COUNCIL

GORCHYMYN NATIONAL GRID
 (PROSIECT CYSYLLTIAD GOGLEDD CYMRU)
 PLAN O SAFLEOEDD NEU NODWEDDION STATUDOL NEU
 ANSTATUDOL YM MAES YR AMGYLCHEDD HANESYDDOL
 RHEOLIAD 5(2)(m)
 ADRAN A, DALEN 5 O 5
 CYNGOR SIR YNYS MÔN

nationalgrid

Application Number / Rhif y Cais: EN020015

National Grid Drawing Reference / Cyfeirnod Lliniad National Grid: DCO_A/HE/PS/05

Scale / Graddfa: 1:2,500	Sheet Size / Maint y Ddaen: A1	Sheet / Dalen: SHEET 5 OF 5	Issue / Cyhoeddiad: A
--------------------------	--------------------------------	-----------------------------	-----------------------


DOCUMENT 4.10.B

Statutory or Non-Statutory Sites or Features of the
Historic Environment Plans

Section B – Rhosgoch to Llandyfrydog

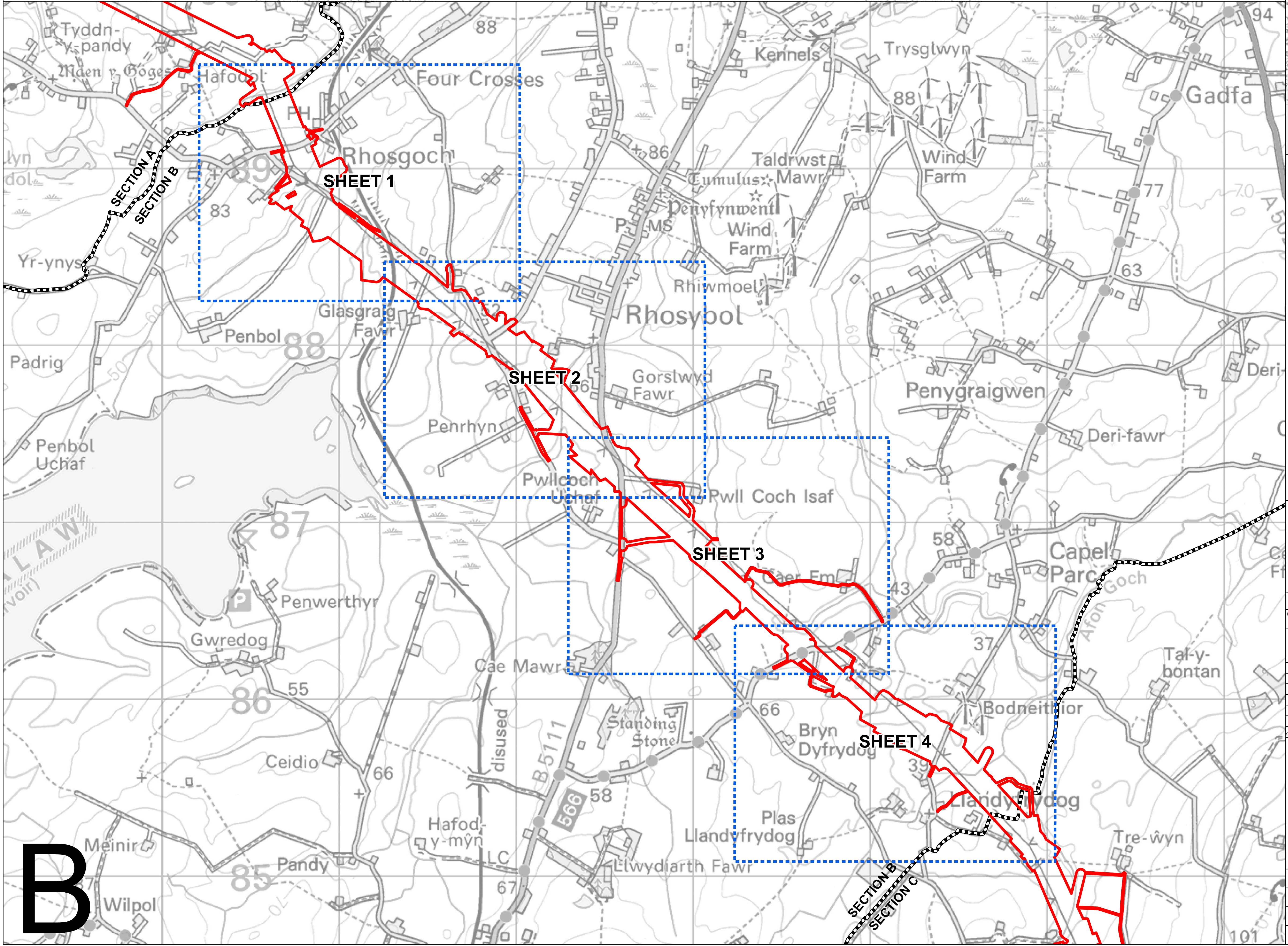
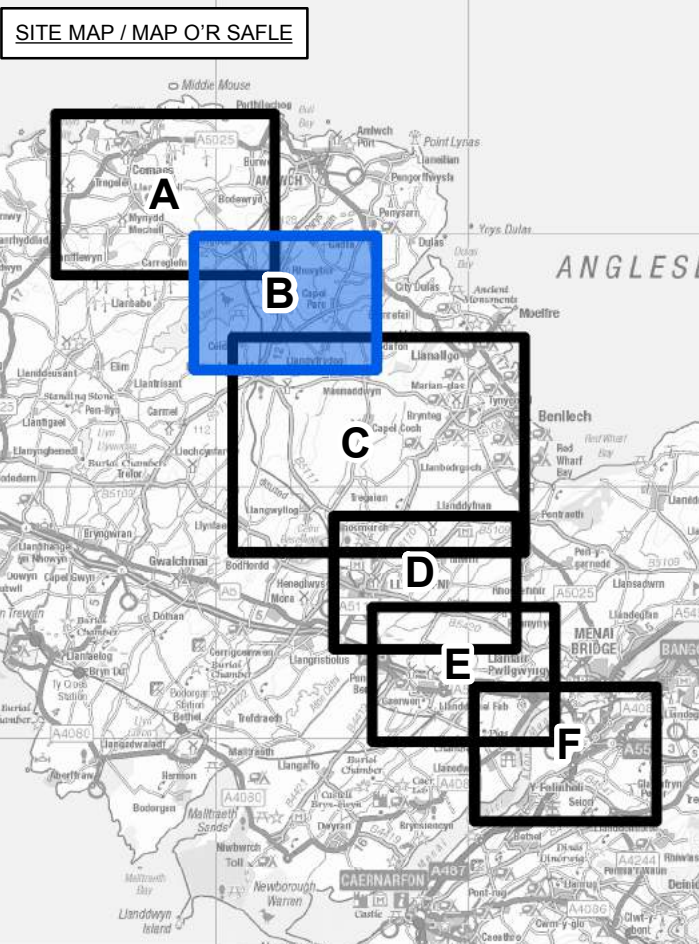
National Grid (North Wales Connection Project)

*Regulation 5(2)(m) of the Infrastructure Planning
(Applications: Prescribed Forms and Procedure) Regulations 2009*



THE NATIONAL GRID (NORTH WALES CONNECTION PROJECT) ORDER
 STATUTORY OR NON-STATUTORY SITES OR FEATURES
 OF THE HISTORIC ENVIRONMENT PLAN KEY PLAN
 REGULATION 5(2)(m)
 SECTION B
 ISLE OF ANGLESEY COUNTY COUNCIL

GORCHYMYN NATIONAL GRID (PROSIECT CYSYLLTIAD GOGLEDD CYMRU)
 PRIF GYNLLUN SAFLEOEDD STATUDOL NEU ANSTATUDOL, NEU
 NODWEDDION CYNLLUN YR AMGYLCHEDD HANESYDDOL
 RHEOLIAD 5(2)(m)
 ADRAN B
 CYNGOR SIR YNYS MÔN



Legend / Allwedd

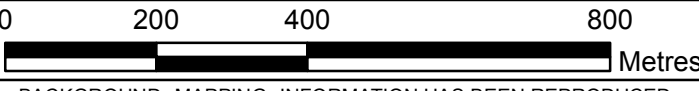
- LOCAL AUTHORITY BOUNDARY
- ORDER LIMITS
- SECTION BOUNDARY
- SHEET INDEX

Notes / Nodiadau

This drawing is scaled at paper size A1, therefore any prints taken at smaller sizes will affect accuracy of the measurement units and should not be scaled against.

The OS Boundary Line (Local Authority Boundary) data has been mapped against the OS 1:10,000 Scale Raster mapping and therefore will not be accurate when displayed at a different scale.

Coordinate System: British National Grid
 Sheet X Centroid Coordinate: 242724 Sheet Y Centroid Coordinate: 387280



BACKGROUND MAPPING INFORMATION HAS BEEN REPRODUCED FROM THE ORDNANCE SURVEY MAP BY PERMISSION OF ORDNANCE SURVEY ON BEHALF OF THE CONTROLLER OF HER MAJESTY'S STATIONERY OFFICE. © CROWN COPYRIGHT ORDNANCE SURVEY, NATIONAL GRID ELECTRICITY - 100024241, NATIONAL GRID GAS - 100024886.

Issue / Cyhoeddiad	Date / Dyddiad	Remarks / Sylwadau	Drawn / Tynnydd	Checked / Gwirwyd	Approved / Cymmerwyd
A		FOR DCO SUBMISSION	JF	KG	GDS

Title / Tittl

THE NATIONAL GRID
 (NORTH WALES CONNECTION PROJECT) ORDER
 STATUTORY OR NON-STATUTORY SITES OR FEATURES
 OF THE HISTORIC ENVIRONMENT PLAN KEY PLAN
 REGULATION 5(2)(m)
 SECTION B
 ISLE OF ANGLESEY COUNTY COUNCIL

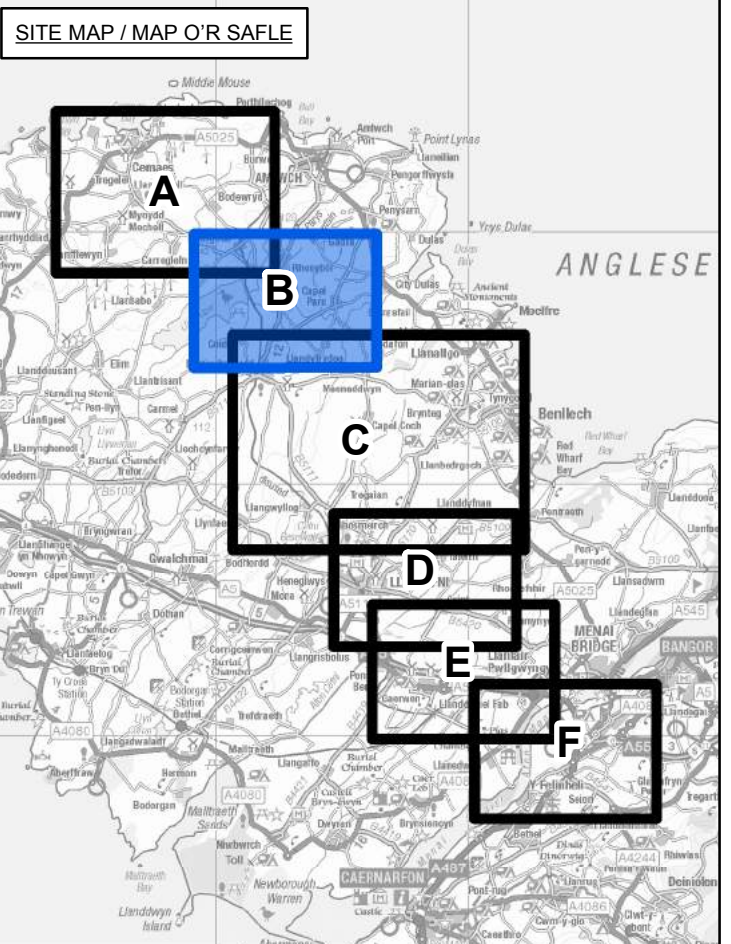
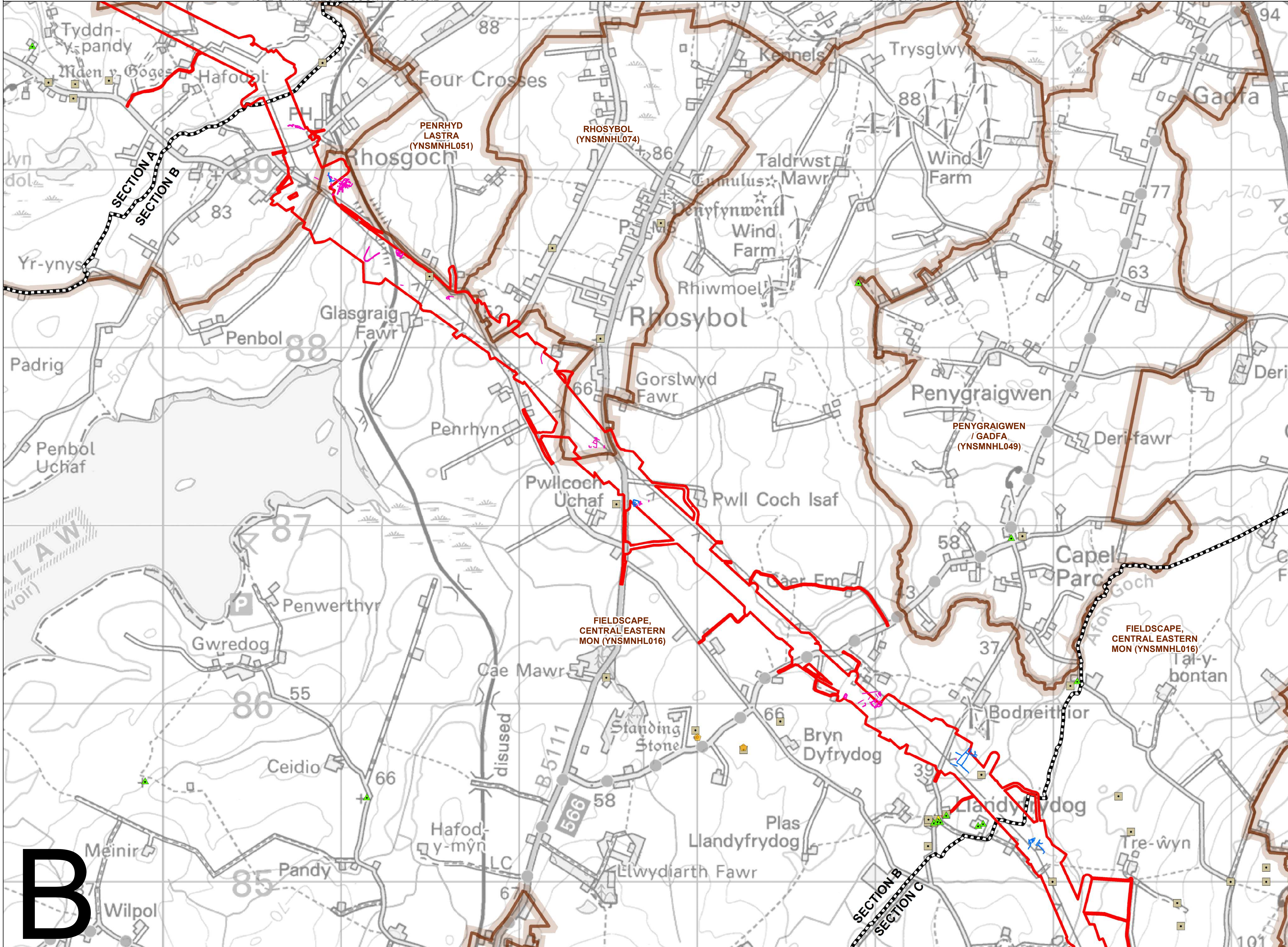
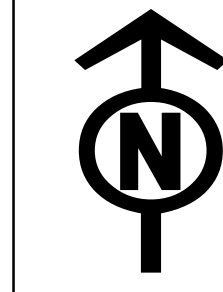
GORCHYMYN NATIONAL GRID
 (PROSIECT CYSYLLTIAD GOGLEDD CYMRU)
 PRIF GYNLLUN SAFLEOEDD STATUDOL NEU ANSTATUDOL,
 NEU
 NODWEDDION CYNLLUN YR AMGYLCHEDD HANESYDDOL
 RHEOLIAD 5(2)(m)
 ADRAN B
 CYNGOR SIR YNYS MÔN

nationalgrid

Application Number / Rhif y Cas: EN020015
 National Grid Drawing Reference / Cyfeirnod Llundain National Grid: DCO_BIHEKPI01

Scale / Graddfa: 1:10,000	Sheet Size / Mawr y Ddiagram: A1	Sheet / Ddiagram: SHEET 1 OF 1	Issue / Cyhoeddiad: A
---------------------------	----------------------------------	--------------------------------	-----------------------

B



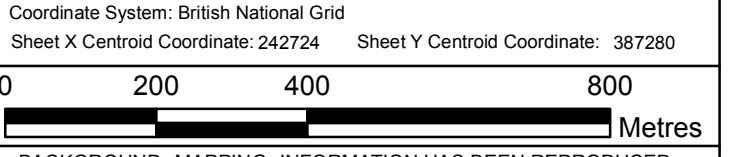
- Legend / Allwedd**
- LOCAL AUTHORITY BOUNDARY
 - ORDER LIMITS
 - SECTION BOUNDARY
 - LOCATION OF SCHEDULED MONUMENT
 - BOUNDARY OF SCHEDULED MONUMENT
 - LISTED BUILDINGS
 - GRADE I*
 - GRADE II*
 - GRADE II
 - HISTORIC ENVIRONMENT RECORD
 - CONSERVATION AREA
 - REGISTERED PARKS AND GARDENS (RPGS) SIGNIFICANT VIEWS
 - REGISTERED PARKS AND GARDENS (RPGS) KITCHEN GARDENS
 - REGISTERED PARKS AND GARDENS (RPGS) PARK BOUNDARY
 - REGISTERED PARKS AND GARDENS (RPGS) ESSENTIAL SETTING
 - DESIGNATED WRECK SITE
 - LANDSCAPE OF OUTSTANDING HISTORIC INTEREST IN WALES
 - LANDMAP HISTORIC LANDSCAPE ASPECT AREA BOUNDARY
 - LANDSCAPE OF HISTORIC INTEREST
 - ARFON PLATEAU
 - IMPROVED FIELDS ABOVE PENTIR
 - Y FELINHELI (PORT DINORWIC)
 - VAYNOL
 - GEOPHYSICAL SURVEY RESULTS
 - ARCHAEOLOGY
 - POSSIBLE ARCHAEOLOGY
 - ARCHAEOLOGY
 - POSSIBLE ARCHAEOLOGY

Notes / Nodiadau

This drawing is scaled at paper size A1, therefore any prints taken at smaller sizes will affect accuracy of the measurement units and should not be scaled against.

The OS Boundary Line (Local Authority Boundary) data has been mapped against the OS 1:10,000 Scale Raster mapping and therefore will not be accurate when displayed at a different scale.

Historic Environment data has been supplied by various sources and has been drawn at various scales. For more information see Plans Guidance Document 4.14.



BACKGROUND MAPPING INFORMATION HAS BEEN REPRODUCED FROM THE ORDNANCE SURVEY MAP BY PERMISSION OF ORDNANCE SURVEY ON BEHALF OF THE CONTROLLER OF HER MAJESTY'S STATIONERY OFFICE. © CROWN COPYRIGHT ORDNANCE SURVEY, NATIONAL GRID ELECTRICITY - 100024241. NATIONAL GRID GAS - 100024886.

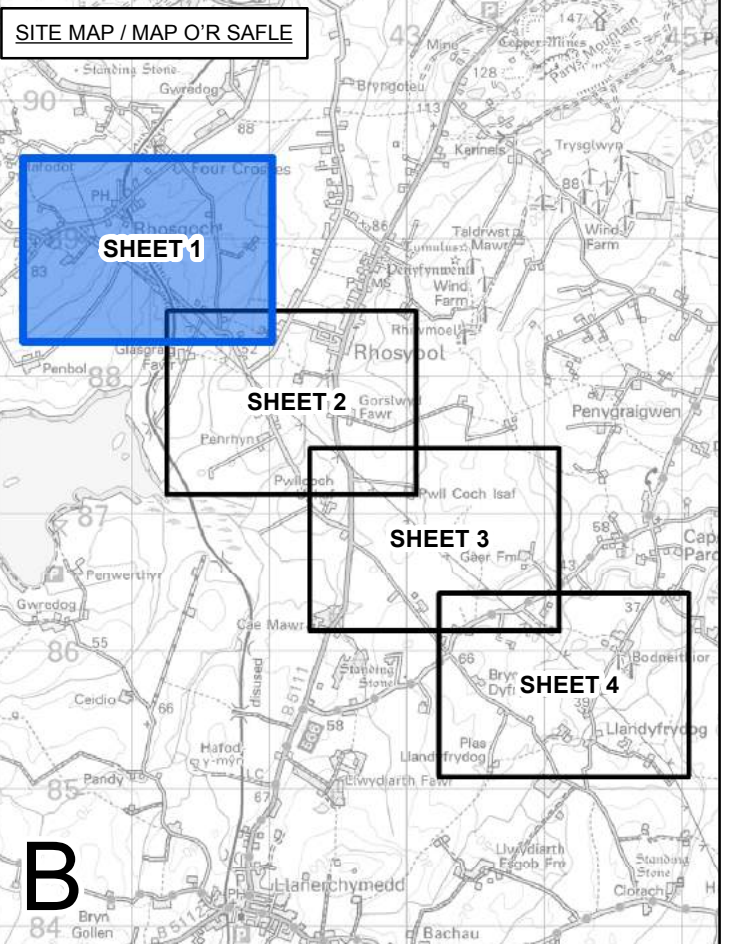
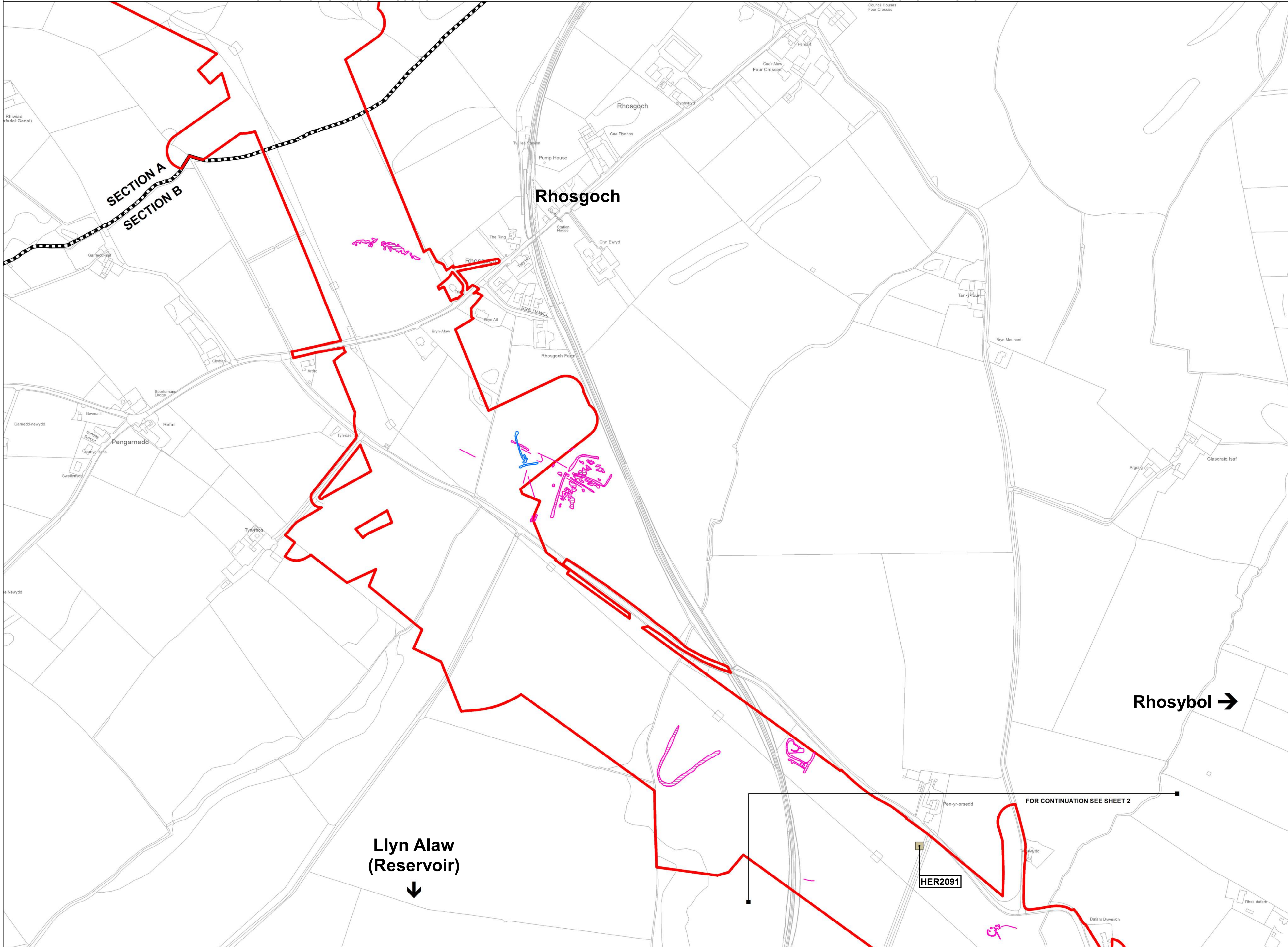
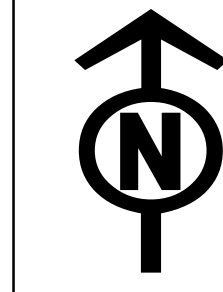
Issue / Cynhoeddiad	Date / Dyddiad	Remarks / Sylwadau	Drawn / Tynnydd	Checked / Gwirwydd	Approved / Cymmerwydd

Title / Teitl

THE NATIONAL GRID (NORTH WALES CONNECTION PROJECT) ORDER STATUTORY OR NON-STATUTORY SITES OR FEATURES OF THE HISTORIC ENVIRONMENT PLAN KEY PLAN WITH DETAILS
 REGULATION 5(2)(m)
 SECTION B
 ISLE OF ANGLESEY COUNTY COUNCIL

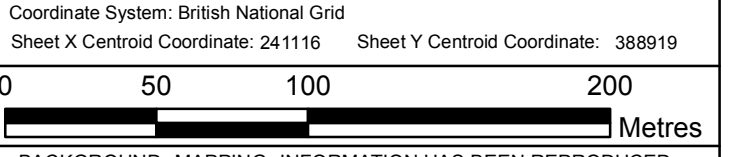
GORCHYMYN NATIONAL GRID (PROSIECT CYSYLLTIAD GOGLEDD CYMRU)
 PRIF GYNLLUN SAFLEOEDD STATUDOL NEU ANSTATUDOL,
 NEU NODWEDDION CYNLLUN YR AMGYLCHEDD HANESYDDOL GYDA MANYLION
 RHEOLIAD 5(2)(m)
 ADRAN B
 CYNGOR SIR YNYS MÔN

Application Number / Rhif y Cas	EN20015
National Grid Drawing Reference / Cyfeirnod Llundid National Grid	DCO_BHEKPD/01
Scale / Graddfa	1:10,000
Sheet Size / Mawr y Ddiagram	A1
Sheet / Ddiagram	SHEET 1 OF 1
Issue / Cynhoeddiad	A



- Legend / Allwedd**
- LOCAL AUTHORITY BOUNDARY
 - ORDER LIMITS
 - SECTION BOUNDARY
 - BOUNDARY OF SCHEDULED MONUMENT
 - LISTED BUILDINGS**
 - GRADE I
 - GRADE II*
 - GRADE II
 - HISTORIC ENVIRONMENT RECORD
 - CONSERVATION AREA
 - REGISTERED PARKS AND GARDENS (RPGS) SIGNIFICANT VIEWS
 - REGISTERED PARKS AND GARDENS (RPGS) KITCHEN GARDENS
 - REGISTERED PARKS AND GARDENS (RPGS) PARK BOUNDARY
 - REGISTERED PARKS AND GARDENS (RPGS) ESSENTIAL SETTING
 - DESIGNATED WRECK SITE
 - LANDSCAPE OF OUTSTANDING HISTORIC INTEREST IN WALES
 - LANDSCAPE OF HISTORIC INTEREST**
 - ARFON PLATEAU
 - IMPROVED FIELDS ABOVE PENTIR
 - Y FELINHELI (PORT DINORWIC)
 - VAYNOL
 - GEOPHYSICAL SURVEY RESULTS**
 - ARCHAEOLOGY
 - POSSIBLE ARCHAEOLOGY
 - ARCHAEOLOGY
 - POSSIBLE ARCHAEOLOGY

Notes / Nodiadau
 This drawing is scaled at paper size A1, therefore any prints taken at smaller sizes will affect accuracy of the measurement units and should not be scaled against.
 The OS Boundary Line (Local Authority Boundary) data has been mapped against the OS 1:10,000 Scale Raster mapping and therefore will not be accurate when displayed at a different scale.
 For further explanation please see plans guidance document.
 Historic Environment data has been supplied by various sources and has been drawn at various scales. For more information see Plans Guidance Document 4.14.



BACKGROUND MAPPING INFORMATION HAS BEEN REPRODUCED FROM THE ORDNANCE SURVEY MAP BY PERMISSION OF ORDNANCE SURVEY ON BEHALF OF THE CONTROLLER OF HER MAJESTY'S STATIONERY OFFICE. © CROWN COPYRIGHT ORDNANCE SURVEY, NATIONAL GRID ELECTRICITY - 100024241, NATIONAL GRID GAS - 100024886.

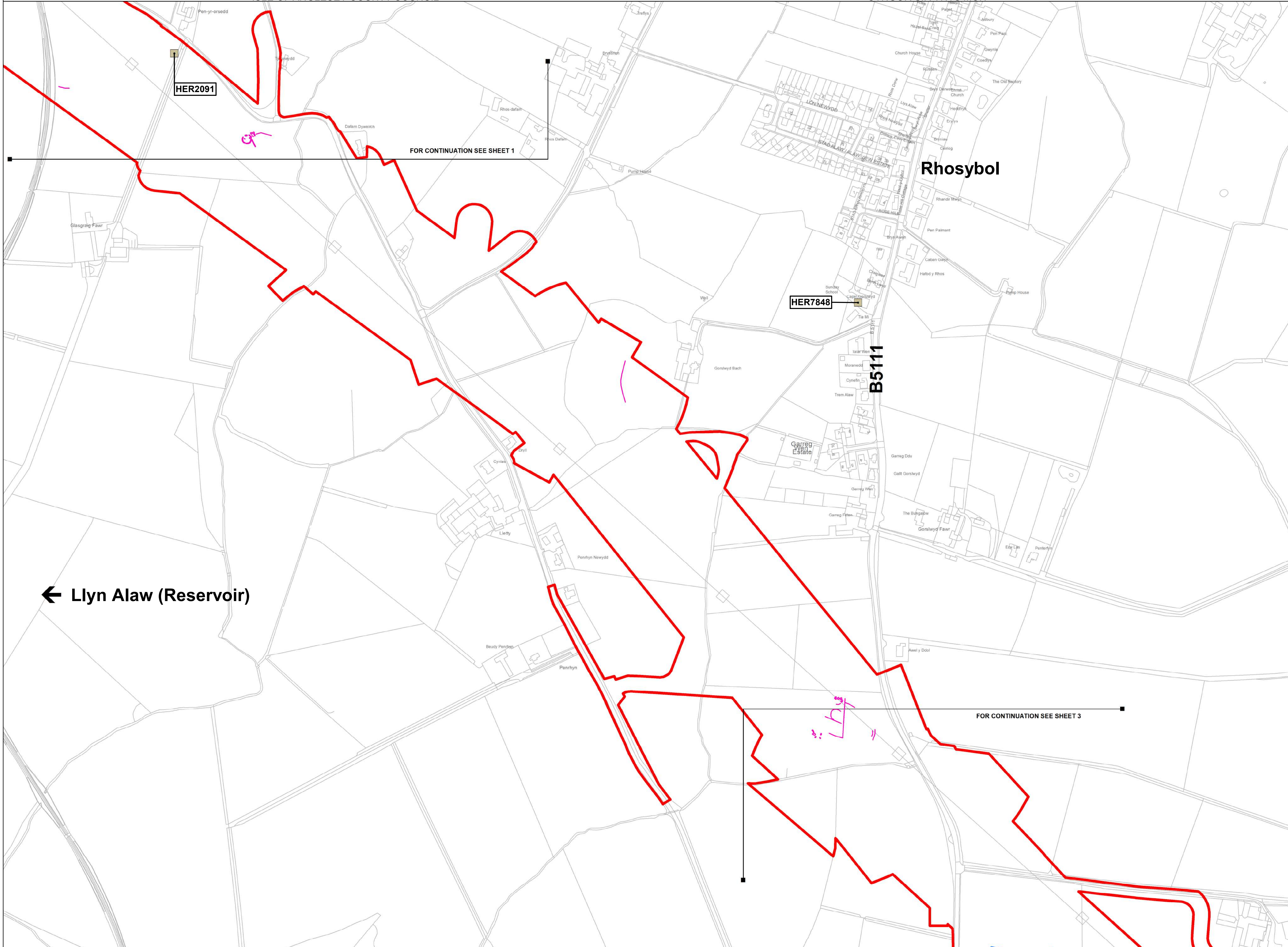

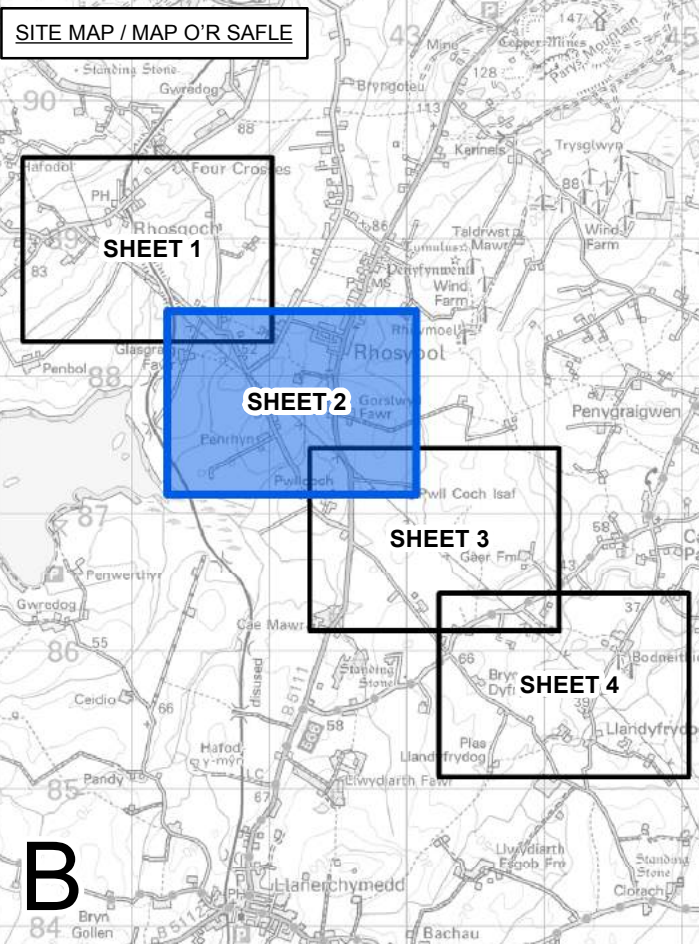
Issue / Cyhoeddiad	Date / Dyddiad	Remarks / Sychenau	Drawn / Tynnydd	Checked / Gwirwydd	Approved / Cymmerwydd
A		FOR DCO SUBMISSION	JF	KG	GDS

Title / Teitl

THE NATIONAL GRID (NORTH WALES CONNECTION PROJECT) ORDER STATUTORY OR NON-STATUTORY SITES OR FEATURES OF THE HISTORIC ENVIRONMENT PLAN REGULATION 5(2)(m) SECTION B, SHEET 1 OF 4 ISLE OF ANGLESEY COUNTY COUNCIL

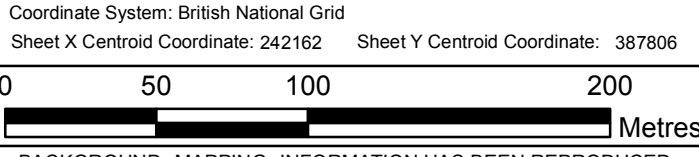
GORCHYMYN NATIONAL GRID (PROSIECT CYSYLLTIAD GOGLEDD CYMRU) PLAN O SAFLEOEDD NEU NODWEDDION STATUDOL NEU ANSTATUDOL YM MAES YR AMGYLCHEDD HANESYDDOL RHEOLIAD 5(2)(m) ADRAN B, DALEN 1 O 4 CYNGOR SIR YNYS MÔN

nationalgrid			
Application Number / Rhif y Cais			
EN020015			
National Grid Drawing Reference / Cyfeirnod Llundain National Grid			
DCO_B/HE/PS_01			
Scale / Graddfa	Sheet Size / Maint y Ddalen	Sheet / Dalen	Issue / Cyhoeddiad
1:2,500	A1	SHEET 1 OF 4	A



- Legend / Allwedd**
- LOCAL AUTHORITY BOUNDARY
 - ORDER LIMITS
 - SECTION BOUNDARY
 - BOUNDARY OF SCHEDULED MONUMENT
 - LISTED BUILDINGS**
 - GRADE I
 - GRADE II*
 - GRADE II
 - HISTORIC ENVIRONMENT RECORD
 - CONSERVATION AREA
 - REGISTERED PARKS AND GARDENS (RPGS) SIGNIFICANT VIEWS
 - REGISTERED PARKS AND GARDENS (RPGS) KITCHEN GARDENS
 - REGISTERED PARKS AND GARDENS (RPGS) PARK BOUNDARY
 - REGISTERED PARKS AND GARDENS (RPGS) ESSENTIAL SETTING
 - DESIGNATED WRECK SITE
 - LANDSCAPE OF OUTSTANDING HISTORIC INTEREST IN WALES
 - LANDSCAPE OF HISTORIC INTEREST**
 - ARFON PLATEAU
 - IMPROVED FIELDS ABOVE PENTIR
 - Y FELINHELI (PORT DINORWIC)
 - VAYNOL
 - GEOPHYSICAL SURVEY RESULTS**
 - ARCHAEOLOGY
 - POSSIBLE ARCHAEOLOGY
 - ARCHAEOLOGY
 - POSSIBLE ARCHAEOLOGY

Notes / Nodiadau
 This drawing is scaled at paper size A1, therefore any prints taken at smaller sizes will affect accuracy of the measurement units and should not be scaled against.
 The OS Boundary Line (Local Authority Boundary) data has been mapped against the OS 1:10,000 Scale Raster mapping and therefore will not be accurate when displayed at a different scale.
 For further explanation please see plans guidance document.
 Historic Environment data has been supplied by various sources and has been drawn at various scales. For more information see Plans Guidance Document 4.14.



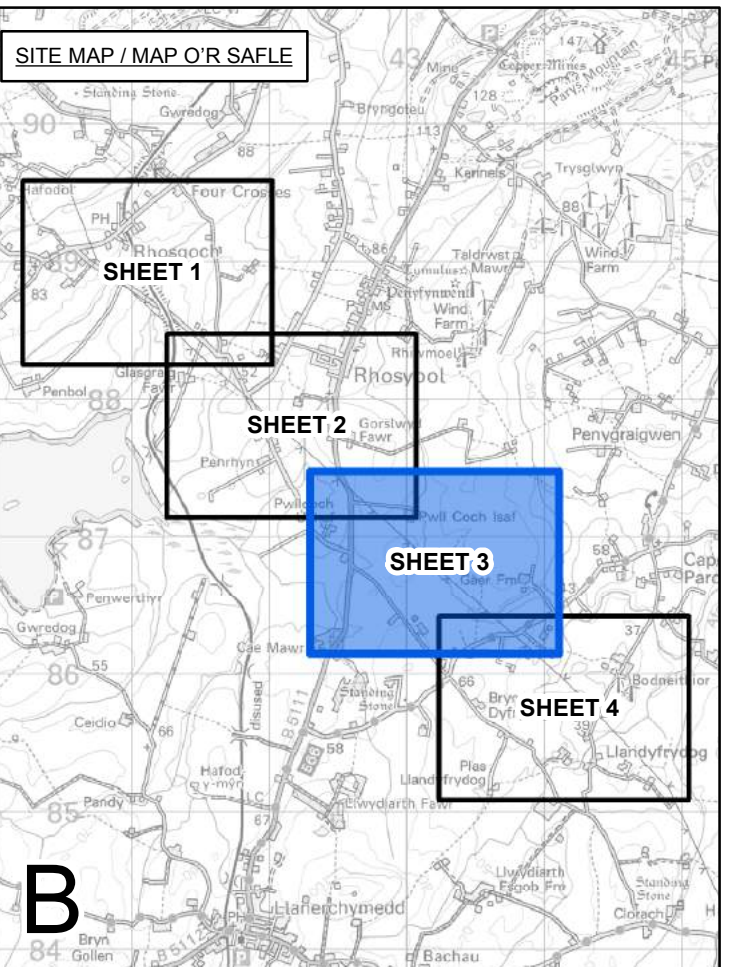
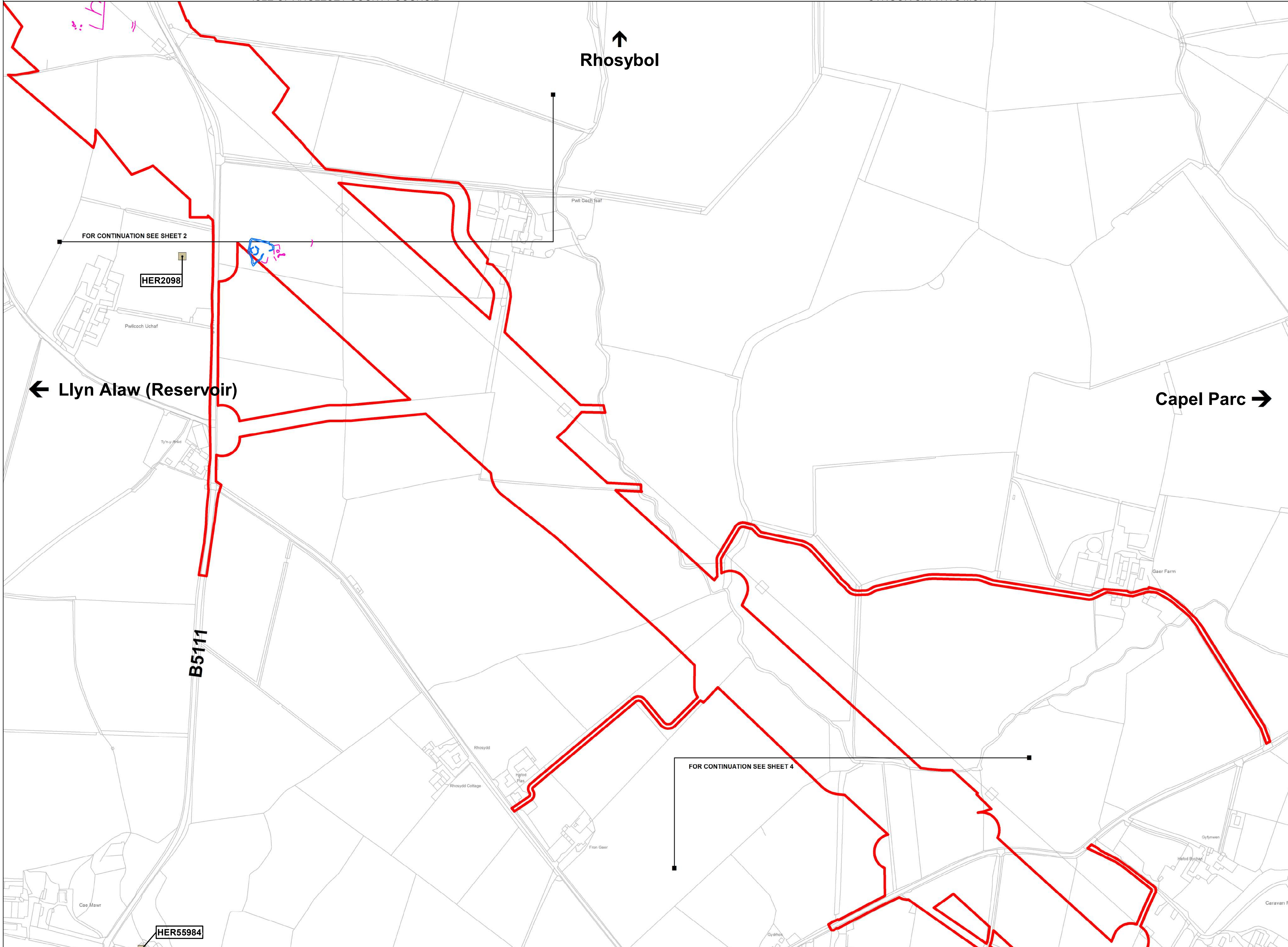
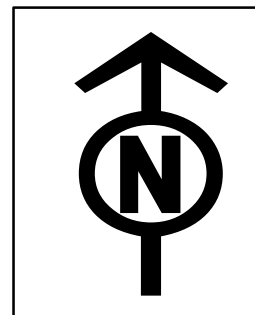
BACKGROUND MAPPING INFORMATION HAS BEEN REPRODUCED FROM THE ORDNANCE SURVEY MAP BY PERMISSION OF ORDNANCE SURVEY ON BEHALF OF THE CONTROLLER OF HER MAJESTY'S STATIONERY OFFICE. © CROWN COPYRIGHT ORDNANCE SURVEY, NATIONAL GRID ELECTRICITY - 100024241, NATIONAL GRID GAS - 100024886.

Issue / Cyhoeddiad	Date / Dyddiad	Remarks / Sylwadau	Drawn / Tynwyd	Checked / Gwirwyd	Approved / Cymmerwyd
A		FOR DCO SUBMISSION	JF	KG	GDS

Title / Teitl
 THE NATIONAL GRID (NORTH WALES CONNECTION PROJECT) ORDER STATUTORY OR NON-STATUTORY SITES OR FEATURES OF THE HISTORIC ENVIRONMENT PLAN
 REGULATION 5(2)(m)
 SECTION B, SHEET 2 OF 4
 ISLE OF ANGLESEY COUNTY COUNCIL
 GORCHYMYN NATIONAL GRID (PROSIECT CYSYLLTIAD GOGLEDD CYMRU)
 PLAN O SAFLEOEDD NEU NODWEDDION STATUDOL NEU ANSTATUDOL YM MAES YR AMGYLCHEDD HANESYDDOL
 RHEOLIAD 5(2)(m)
 ADRAN B, DALEN 2 O 4
 CYNGOR SIR YNYS MńN

nationalgrid

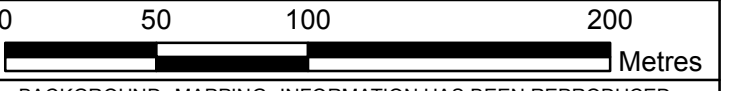
Application Number / Rhif y Cais: EN020015
 National Grid Drawing Reference / Cyfeirnod Lliniad National Grid: DCO_B/HE/PS_02
 Scale / Graddfa: 1:2,500
 Sheet Size / Mairt y Ddalen: A1
 Sheet / Dalen: SHEET 2 OF 4
 Issue / Cyhoeddiad: A



- Legend / Allwedd**
- LOCAL AUTHORITY BOUNDARY
 - ORDER LIMITS
 - SECTION BOUNDARY
 - BOUNDARY OF SCHEDULED MONUMENT
 - LISTED BUILDINGS**
 - ▲ GRADE I
 - ▲ GRADE II*
 - ▲ GRADE II
 - HISTORIC ENVIRONMENT RECORD
 - CONSERVATION AREA
 - REGISTERED PARKS AND GARDENS (RPGS) SIGNIFICANT VIEWS
 - REGISTERED PARKS AND GARDENS (RPGS) KITCHEN GARDENS
 - REGISTERED PARKS AND GARDENS (RPGS) PARK BOUNDARY
 - REGISTERED PARKS AND GARDENS (RPGS) ESSENTIAL SETTING
 - DESIGNATED WRECK SITE
 - LANDSCAPE OF OUTSTANDING HISTORIC INTEREST IN WALES
 - LANDSCAPE OF HISTORIC INTEREST**
 - ARFON PLATEAU
 - IMPROVED FIELDS ABOVE PENTIR
 - Y FELINHELI (PORT DINORWIC)
 - VAYNOL
 - GEOPHYSICAL SURVEY RESULTS**
 - ARCHAEOLOGY
 - POSSIBLE ARCHAEOLOGY
 - ARCHAEOLOGY
 - POSSIBLE ARCHAEOLOGY

Notes / Nodiadau
 This drawing is scaled at paper size A1, therefore any prints taken at smaller sizes will affect accuracy of the measurement units and should not be scaled against.
 The OS Boundary Line (Local Authority Boundary) data has been mapped against the OS 1:10,000 Scale Raster mapping and therefore will not be accurate when displayed at a different scale.
 For further explanation please see plans guidance document.
 Historic Environment data has been supplied by various sources and has been drawn at various scales. For more information see Plans Guidance Document 4.14.

Coordinate System: British National Grid
 Sheet X Centroid Coordinate: 243201 Sheet Y Centroid Coordinate: 386811

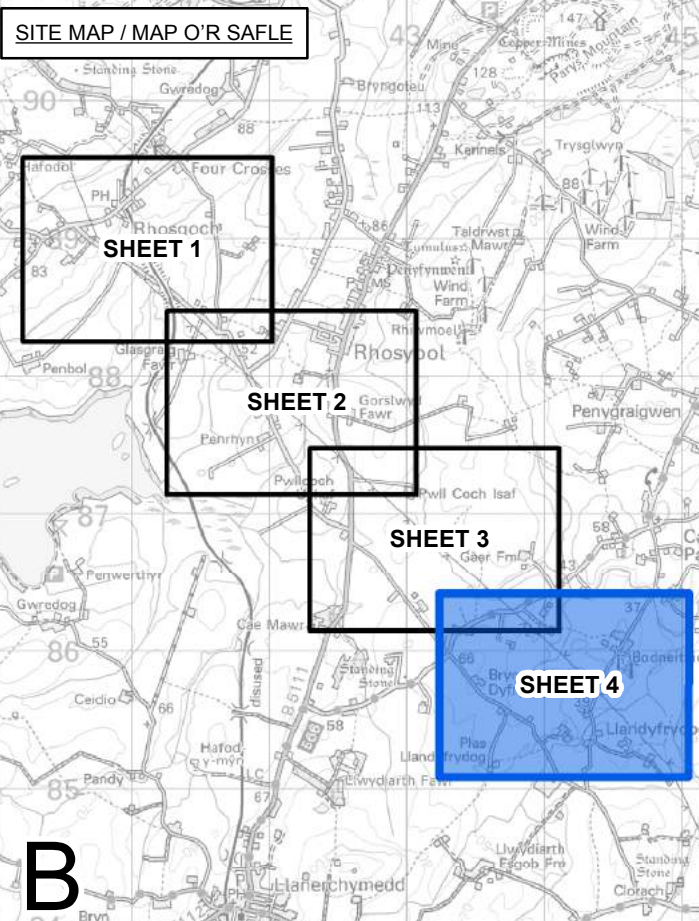
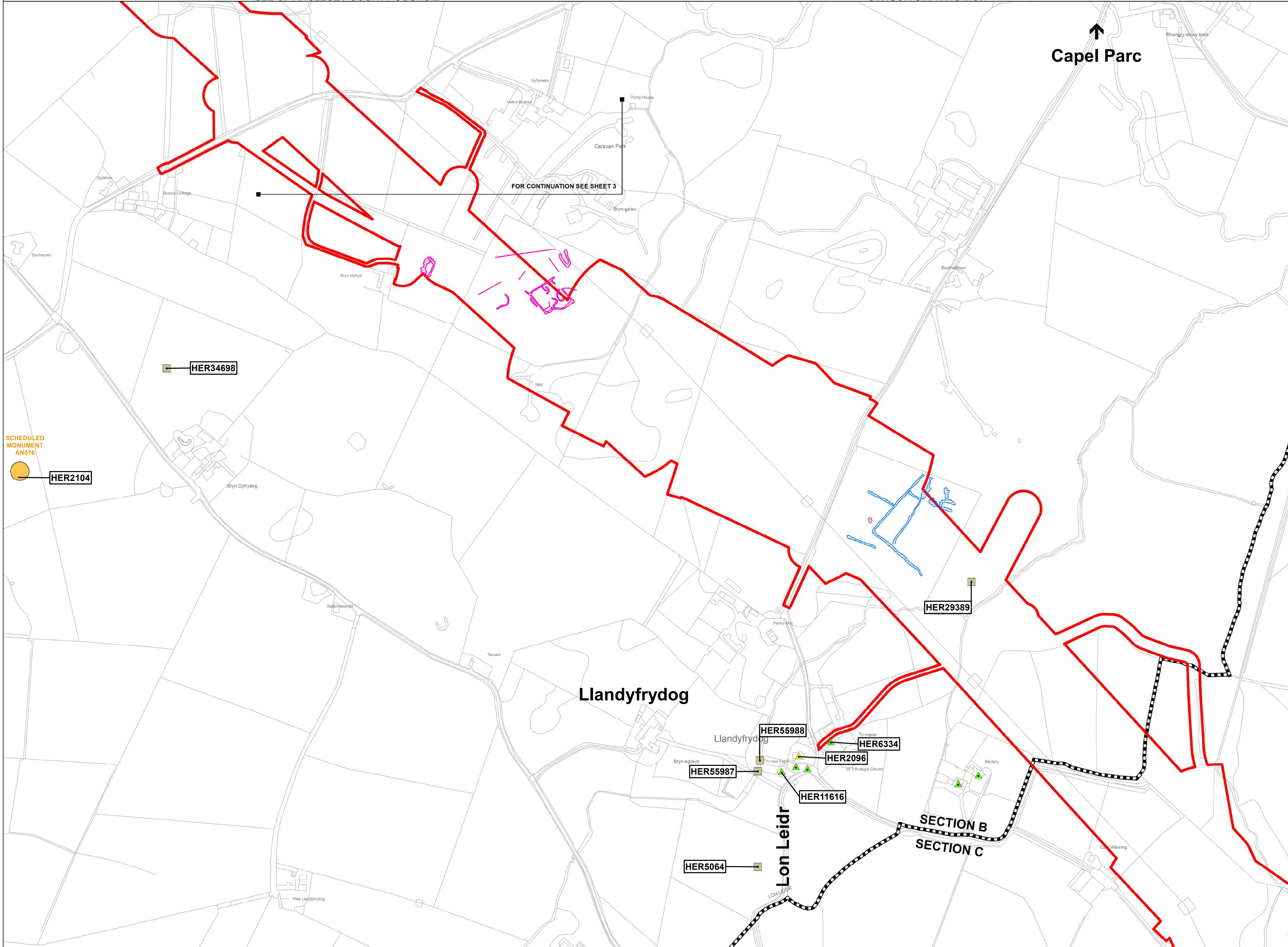


BACKGROUND MAPPING INFORMATION HAS BEEN REPRODUCED FROM THE ORDNANCE SURVEY MAP BY PERMISSION OF ORDNANCE SURVEY ON BEHALF OF THE CONTROLLER OF HER MAJESTY'S STATIONERY OFFICE. © CROWN COPYRIGHT ORDNANCE SURVEY, NATIONAL GRID ELECTRICITY - 100024241, NATIONAL GRID GAS - 100024886.

Issue / Cyhoeddiad	Date / Dyddiad	Remarks / Sychwadau	Drawn / Tynnyr	Checked / Gwiryswyd	Approved / Cymmerwyd
A		FOR DCO SUBMISSION	JF	KG	GDS

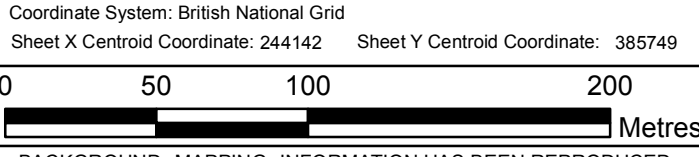
Title / Teitl
 THE NATIONAL GRID (NORTH WALES CONNECTION PROJECT) ORDER STATUTORY OR NON-STATUTORY SITES OR FEATURES OF THE HISTORIC ENVIRONMENT PLAN
 REGULATION 5(2)(m)
 SECTION B, SHEET 3 OF 4
 ISLE OF ANGLESEY COUNTY COUNCIL
 GORCHYMYN NATIONAL GRID (PROSIECT CYSYLLTIAD GOGLEDD CYMRU)
 PLAN O SAFLEOEDD NEU NODWEDDION STATUDOL NEU ANSTATUDOL YM MAES YR AMGYLCHEDD HANESYDDOL
 RHEOLIAD 5(2)(m)
 ADRAN B, DALEN 3 O 4
 CYNGOR SIR YNYS MÔN

nationalgrid			
Application Number / Rhif y Cais EN020015			
National Grid Drawing Reference / Cyfeirnod Lliniad National Grid DCO_B/HE/PS_03			
Scale / Graddfa 1:2,500	Sheet Size / Mairt y Ddaalen A1	Sheet / Dalen SHEET 3 OF 4	Issue / Cyhoeddiad A



- Legend / Allwedd**
- LOCAL AUTHORITY BOUNDARY
 - ORDER LIMITS
 - SECTION BOUNDARY
 - BOUNDARY OF SCHEDULED MONUMENT
 - LISTED BUILDINGS**
 - GRADE I
 - GRADE II*
 - GRADE II
 - HISTORIC ENVIRONMENT RECORD
 - CONSERVATION AREA
 - REGISTERED PARKS AND GARDENS (RPGS) SIGNIFICANT VIEWS
 - REGISTERED PARKS AND GARDENS (RPGS) KITCHEN GARDENS
 - REGISTERED PARKS AND GARDENS (RPGS) PARK BOUNDARY
 - REGISTERED PARKS AND GARDENS (RPGS) ESSENTIAL SETTING
 - DESIGNATED WRECK SITE
 - LANDSCAPE OF OUTSTANDING HISTORIC INTEREST IN WALES
 - LANDSCAPE OF HISTORIC INTEREST**
 - ARFON PLATEAU
 - IMPROVED FIELDS ABOVE PENTIR
 - Y FELINHELI (PORT DINORWIC)
 - VAYNOL
 - GEOPHYSICAL SURVEY RESULTS**
 - ARCHAEOLOGY
 - POSSIBLE ARCHAEOLOGY
 - ARCHAEOLOGY
 - POSSIBLE ARCHAEOLOGY

Notes / Nodiadau
 This drawing is scaled at paper size A1, therefore any prints taken at smaller sizes will affect accuracy of the measurement units and should not be scaled against.
 The OS Boundary Line (Local Authority Boundary) data has been mapped against the OS 1:10,000 Scale Raster mapping and therefore will not be accurate when displayed at a different scale.
 For further explanation please see plans guidance document.
 Historic Environment data has been supplied by various sources and has been drawn at various scales. For more information see Plans Guidance Document 4.14.



BACKGROUND MAPPING INFORMATION HAS BEEN REPRODUCED FROM THE ORDNANCE SURVEY MAP BY PERMISSION OF ORDNANCE SURVEY ON BEHALF OF THE CONTROLLER OF HER MAJESTY'S STATIONERY OFFICE. © CROWN COPYRIGHT ORDNANCE SURVEY, NATIONAL GRID ELECTRICITY - 100024241, NATIONAL GRID GAS - 100024886.

Issue / Cychwedd	Date / Dyddiad	Remarks / Sgrawenau	Drawn / Tynnydd	Checked / Gwirysodd	Approved / Cymrodddwyd

Title / Teitl
 THE NATIONAL GRID (NORTH WALES CONNECTION PROJECT) ORDER
 STATUTORY OR NON-STATUTORY SITES OR FEATURES OF
 THE HISTORIC ENVIRONMENT PLAN
 REGULATION 5(2)(m)
 SECTION B, SHEET 4 OF 4
 ISLE OF ANGLESEY COUNTY COUNCIL

GORCHYMYN NATIONAL GRID (PROSIECT CYSYLLTIAD GOGLEDD CYMRU)
 PLAN O SAFLEOEDD NEU NODWEDDION STATUDOL NEU
 ANSTATUDOL YM MAES YR AMGYLCHEDD HANESYDDOL
 RHEOLIAD 5(2)(m)
 ADRAN B, DALEN 4 O 4
 CYNGOR SIR YNYS MÔN

nationalgrid			
Application Number / Rhif y Cais: EN020015			
National Grid Drawing Reference / Cylfeirnod Llundain National Grid: DCO_B/HE/PS_04			
Scale / Graddfa: 1:2,500	Sheet Size / Maint y Ddaen: A1	Sheet / Dalen: SHEET 4 OF 4	Issue / Cychwedd: A


DOCUMENT 4.10.C

Statutory or Non-Statutory Sites or Features of the
Historic Environment Plans

Section C – Llandyfrydog to B5110 north of Talwrn
Option A

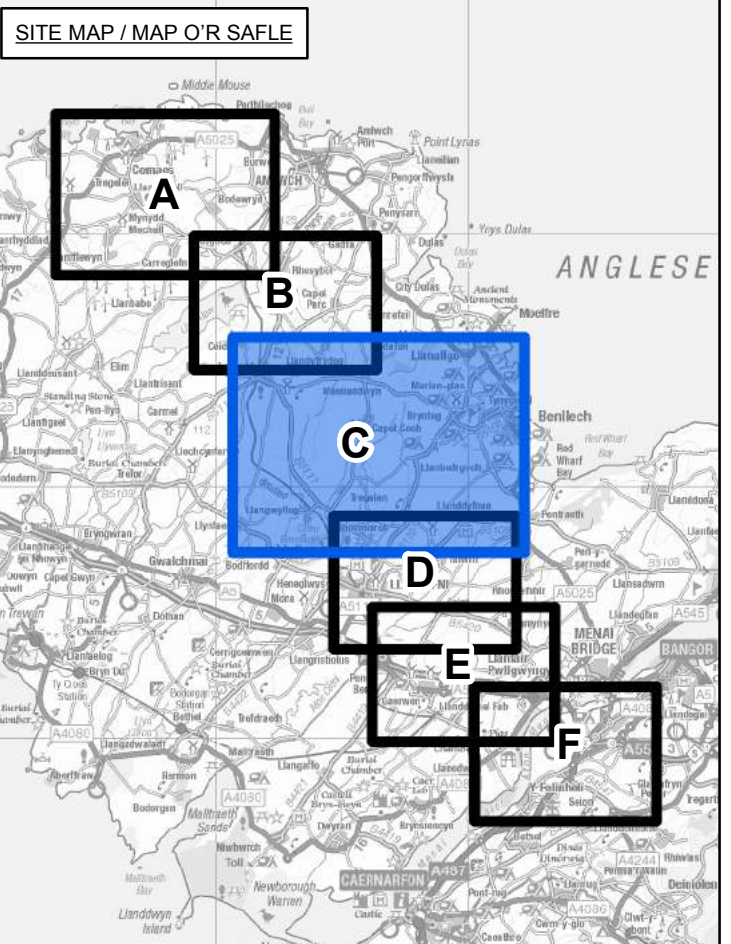
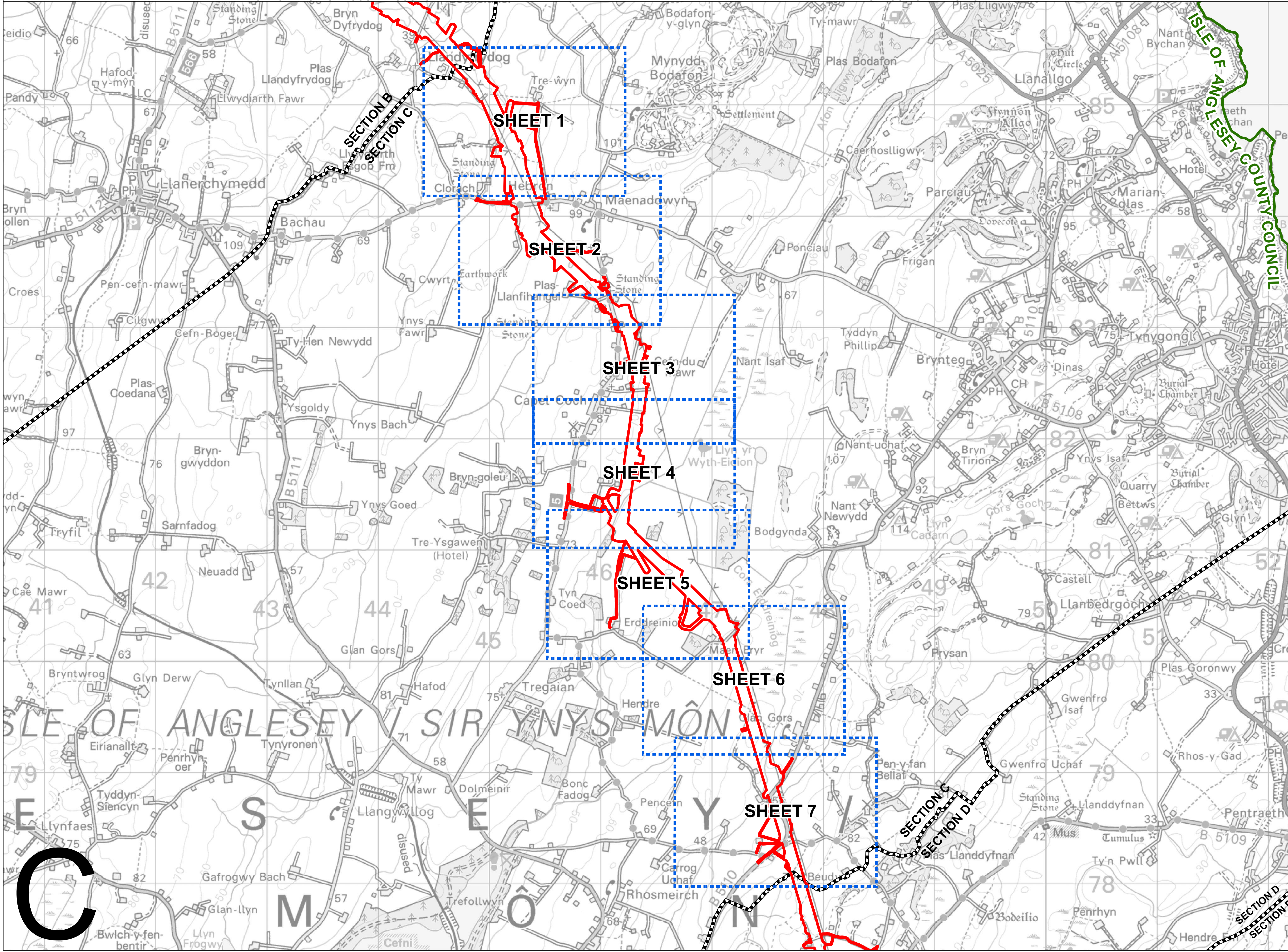

National Grid (North Wales Connection Project)

*Regulation 5(2)(m) of the Infrastructure Planning
(Applications: Prescribed Forms and Procedure) Regulations 2009*



THE NATIONAL GRID (NORTH WALES CONNECTION PROJECT) ORDER
 STATUTORY OR NON-STATUTORY SITES OR FEATURES
 OF THE HISTORIC ENVIRONMENT PLAN KEY PLAN
 REGULATION 5(2)(m)
 SECTION C OPTION A
 ISLE OF ANGLESEY COUNTY COUNCIL

GORCHYMYN NATIONAL GRID (PROSIECT CYSYLLTIAD GOGLEDD CYMRU)
 PRIF GYNLLUN SAFLEOEDD STATUDOL NEU ANSTATUDOL, NEU
 NODWEDDION CYNLLUN YR AMGYLCHEDD HANESYDDOL
 RHEOLIAD 5(2)(m)
 ADRAN C OPSIWN A
 CYNGOR SIR YNYS MÔN



Legend / Allwedd

- LOCAL AUTHORITY BOUNDARY
- ORDER LIMITS
- SECTION BOUNDARY
- SHEET INDEX

Notes / Nodiadau

This drawing is scaled at paper size A1, therefore any prints taken at smaller sizes will affect accuracy of the measurement units and should not be scaled against.
 The OS Boundary Line (Local Authority Boundary) data has been mapped against the OS 1:10,000 Scale Raster mapping and therefore will not be accurate when displayed at a different scale.

Coordinate System: British National Grid
 Sheet X Centroid Coordinate: 246427 Sheet Y Centroid Coordinate: 381687



BACKGROUND MAPPING INFORMATION HAS BEEN REPRODUCED FROM THE ORDNANCE SURVEY MAP BY PERMISSION OF ORDNANCE SURVEY ON BEHALF OF THE CONTROLLER OF HER MAJESTY'S STATIONERY OFFICE. © CROWN COPYRIGHT ORDNANCE SURVEY, NATIONAL GRID ELECTRICITY - 100024241. NATIONAL GRID GAS - 100024886.

Issue / Cyhoeddiad	Date / Dyddiad	Remarks / Sylwadau	Drawn / Tynnydd	Checked / Gwirysodd	Approved / Cymeriswydd

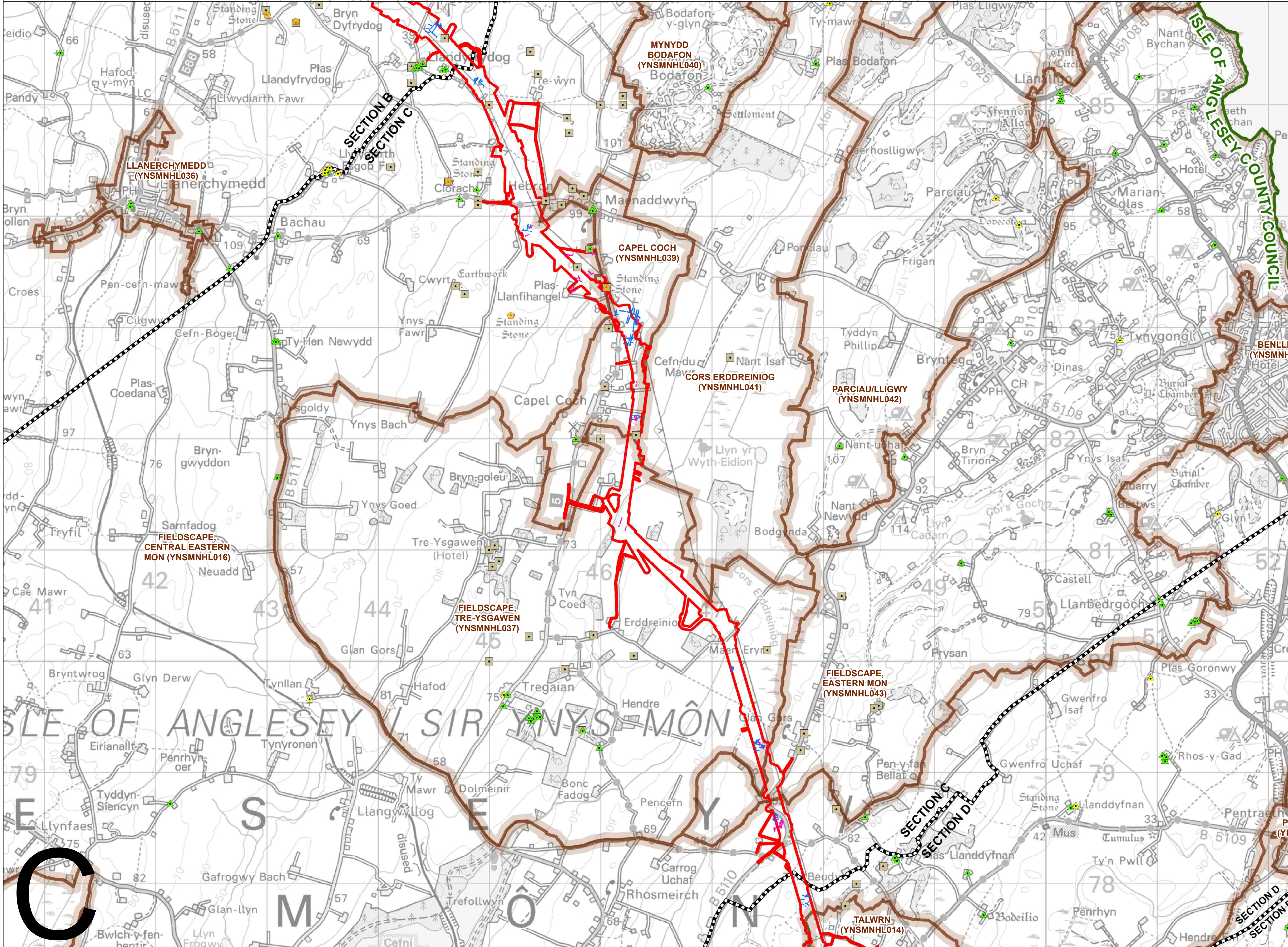
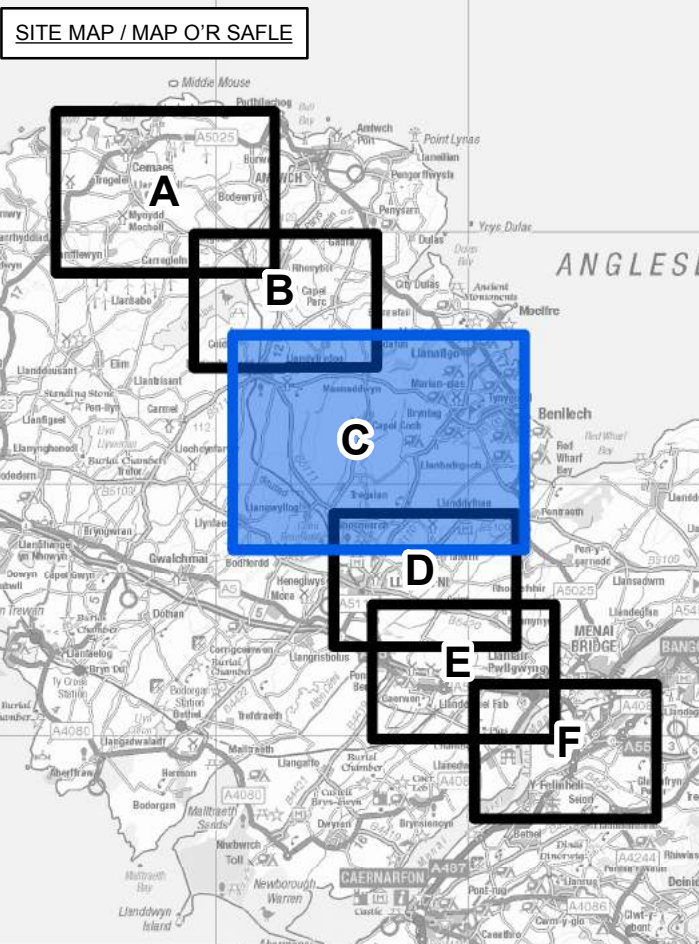
Title / Teitl
 THE NATIONAL GRID (NORTH WALES CONNECTION PROJECT) ORDER STATUTORY OR NON-STATUTORY SITES OR FEATURES OF THE HISTORIC ENVIRONMENT PLAN KEY PLAN REGULATION 5(2)(m) SECTION C OPTION A ISLE OF ANGLESEY COUNTY COUNCIL

GORCHYMYN NATIONAL GRID (PROSIECT CYSYLLTIAD GOGLEDD CYMRU) PRIF GYNLLUN SAFLEOEDD STATUDOL NEU ANSTATUDOL, NEU NODWEDDION CYNLLUN YR AMGYLCHEDD HANESYDDOL RHEOLIAD 5(2)(m) ADRAN C OPSIWN A CYNGOR SIR YNYS MÔN

nationalgrid
 Application Number / Rhif y Cas: EN20015

National Grid Drawing Reference / Cyfeirnod Llundain National Grid: DCO_CHEKP01_A

Scale / Graddfa	Sheet Size / Mewn y Ddiagram	Sheet / Ddiagram	Issue / Cyhoeddiad
1:16,000	A1	SHEET 1 OF 1	A



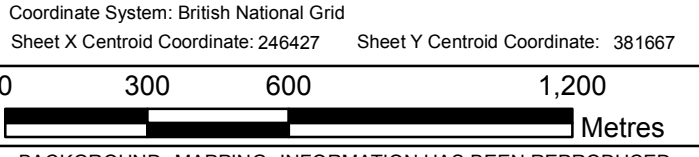
- Legend / Allwedd**
- LOCAL AUTHORITY BOUNDARY
 - ORDER LIMITS
 - SECTION BOUNDARY
 - LOCATION OF SCHEDULED MONUMENT
 - BOUNDARY OF SCHEDULED MONUMENT
 - LISTED BUILDINGS
 - GRADE I
 - GRADE II*
 - GRADE II
 - HISTORIC ENVIRONMENT RECORD
 - CONSERVATION AREA
 - REGISTERED PARKS AND GARDENS (RPGS) SIGNIFICANT VIEWS
 - REGISTERED PARKS AND GARDENS (RPGS) KITCHEN GARDENS
 - REGISTERED PARKS AND GARDENS (RPGS) PARK BOUNDARY
 - REGISTERED PARKS AND GARDENS (RPGS) ESSENTIAL SETTING
 - DESIGNATED WRECK SITE
 - LANDSCAPE OF OUTSTANDING HISTORIC INTEREST IN WALES
 - LANDMAP HISTORIC LANDSCAPE ASPECT AREA BOUNDARY
 - LANDSCAPE OF HISTORIC INTEREST
 - ARFON PLATEAU
 - IMPROVED FIELDS ABOVE PENTIR
 - Y FELINHELI (PORT DINORWIC)
 - VAYNOL
 - GEOPHYSICAL SURVEY RESULTS
 - ARCHAEOLOGY
 - POSSIBLE ARCHAEOLOGY
 - ARCHAEOLOGY
 - POSSIBLE ARCHAEOLOGY

Notes / Nodiadau

This drawing is scaled at paper size A1, therefore any prints taken at smaller sizes will affect accuracy of the measurement units and should not be scaled against.

The OS Boundary Line (Local Authority Boundary) data has been mapped against the OS 1:10,000 Scale Raster mapping and therefore will not be accurate when displayed at a different scale.

Historic Environment data has been supplied by various sources and has been drawn at various scales. For more information see Plans Guidance Document 4.14.



BACKGROUND MAPPING INFORMATION HAS BEEN REPRODUCED FROM THE ORDNANCE SURVEY MAP BY PERMISSION OF ORDNANCE SURVEY ON BEHALF OF THE CONTROLLER OF HER MAJESTY'S STATIONERY OFFICE. © CROWN COPYRIGHT ORDNANCE SURVEY, NATIONAL GRID ELECTRICITY - 100024241, NATIONAL GRID GAS - 100024886.

Issue / O'rnod	Date / Dyddiad	Remarks / Sylwadau	Drawn / Tynnydd	Checked / Gwirio	Approved / Cymeradwydd

Title / Teitl

THE NATIONAL GRID (NORTH WALES CONNECTION PROJECT) ORDER STATUTORY OR NON-STATUTORY SITES OR FEATURES OF THE HISTORIC ENVIRONMENT PLAN KEY PLAN WITH DETAILS
 REGULATION 5(2)(m)
 SECTION C OPTION A
 ISLE OF ANGLESEY COUNTY COUNCIL

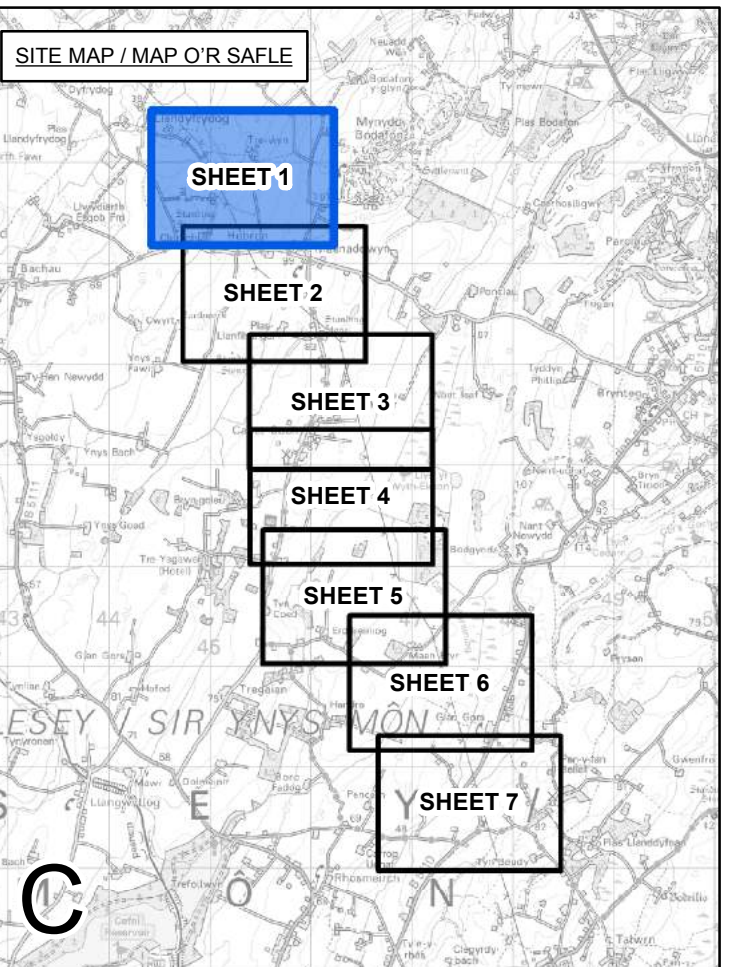
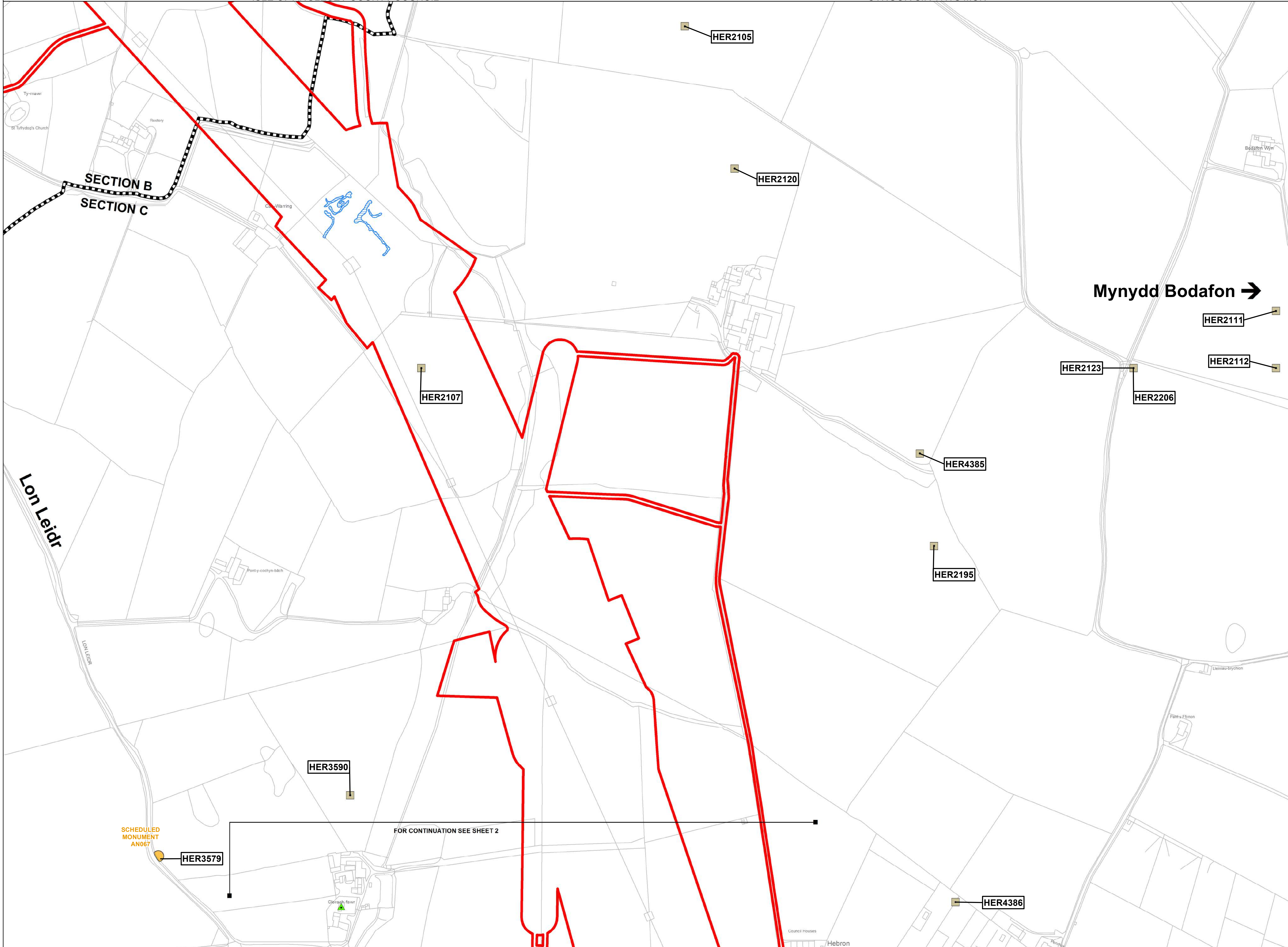
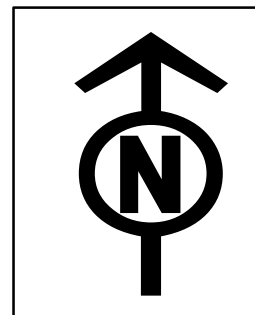
GORCHYMYN NATIONAL GRID (PROSIECT CYSYLLTIAD GOGLEDD CYMRU)
 PRIF GYNLLUN SAFLEOEDD STATUDOL NEU ANSTATUDOL,
 NEU NODWEDDION CYNLLUN YR AMGYLCHEDD HANESYDDOL GYDA MANYLION
 RHEOLIAD 5(2)(m)
 ADRAN C OPSIWN A
 CYNGOR SIR YNYS MÔN

nationalgrid

Application Number / Rhif y Cas: EN20015

National Grid Drawing Reference / Cyfeirnod Llundain National Grid: DCO_CHEKPD01_A

Scale / Graddfa	Sheet Size / Mewn y Ddiagram	Sheet / Ddiagram	Issue / Cyfnewid
1:16,000	A1	SHEET 1 OF 1	A



- Legend / Allwedd**
- LOCAL AUTHORITY BOUNDARY
 - ORDER LIMITS
 - SECTION BOUNDARY
 - BOUNDARY OF SCHEDULED MONUMENT
- LISTED BUILDINGS**
- GRADE I
 - GRADE II*
 - GRADE II
 - HISTORIC ENVIRONMENT RECORD
 - CONSERVATION AREA
 - REGISTERED PARKS AND GARDENS (RPGS) SIGNIFICANT VIEWS
 - REGISTERED PARKS AND GARDENS (RPGS) KITCHEN GARDENS
 - REGISTERED PARKS AND GARDENS (RPGS) PARK BOUNDARY
 - REGISTERED PARKS AND GARDENS (RPGS) ESSENTIAL SETTING
 - DESIGNATED WRECK SITE
 - LANDSCAPE OF OUTSTANDING HISTORIC INTEREST IN WALES
- LANDSCAPE OF HISTORIC INTEREST**
- ARFON PLATEAU
 - IMPROVED FIELDS ABOVE PENTIR
 - Y FELINHELI (PORT DINORWIC)
 - VAYNOL
- GEOPHYSICAL SURVEY RESULTS**
- ARCHAEOLOGY
 - POSSIBLE ARCHAEOLOGY
 - ARCHAEOLOGY
 - POSSIBLE ARCHAEOLOGY

Notes / Nodiadau

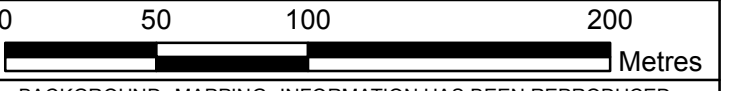
This drawing is scaled at paper size A1, therefore any prints taken at smaller sizes will affect accuracy of the measurement units and should not be scaled against.

The OS Boundary Line (Local Authority Boundary) data has been mapped against the OS 1:10,000 Scale Raster mapping and therefore will not be accurate when displayed at a different scale.

For further explanation please see plans guidance document.

Historic Environment data has been supplied by various sources and has been drawn at various scales. For more information see Plans Guidance Document 4.14.

Coordinate System: British National Grid
 Sheet X Centroid Coordinate: 245315 Sheet Y Centroid Coordinate: 384748



BACKGROUND MAPPING INFORMATION HAS BEEN REPRODUCED FROM THE ORDNANCE SURVEY MAP BY PERMISSION OF ORDNANCE SURVEY ON BEHALF OF THE CONTROLLER OF HER MAJESTY'S STATIONERY OFFICE. © CROWN COPYRIGHT ORDNANCE SURVEY. NATIONAL GRID ELECTRICITY - 100024241. NATIONAL GRID GAS - 100024886.

Issue / Cyhoeddiad	Date / Dyddiad	Remarks / Sylwadau	Drawn / Tynnydd	Checked / Gwirwydd	Approved / Cymmerwydd

Title / Teitl

THE NATIONAL GRID (NORTH WALES CONNECTION PROJECT) ORDER STATUTORY OR NON-STATUTORY SITES OR FEATURES OF THE HISTORIC ENVIRONMENT PLAN REGULATION 5(2)(m) SECTION C OPTION A, SHEET 1 OF 7 ISLE OF ANGLESEY COUNTY COUNCIL

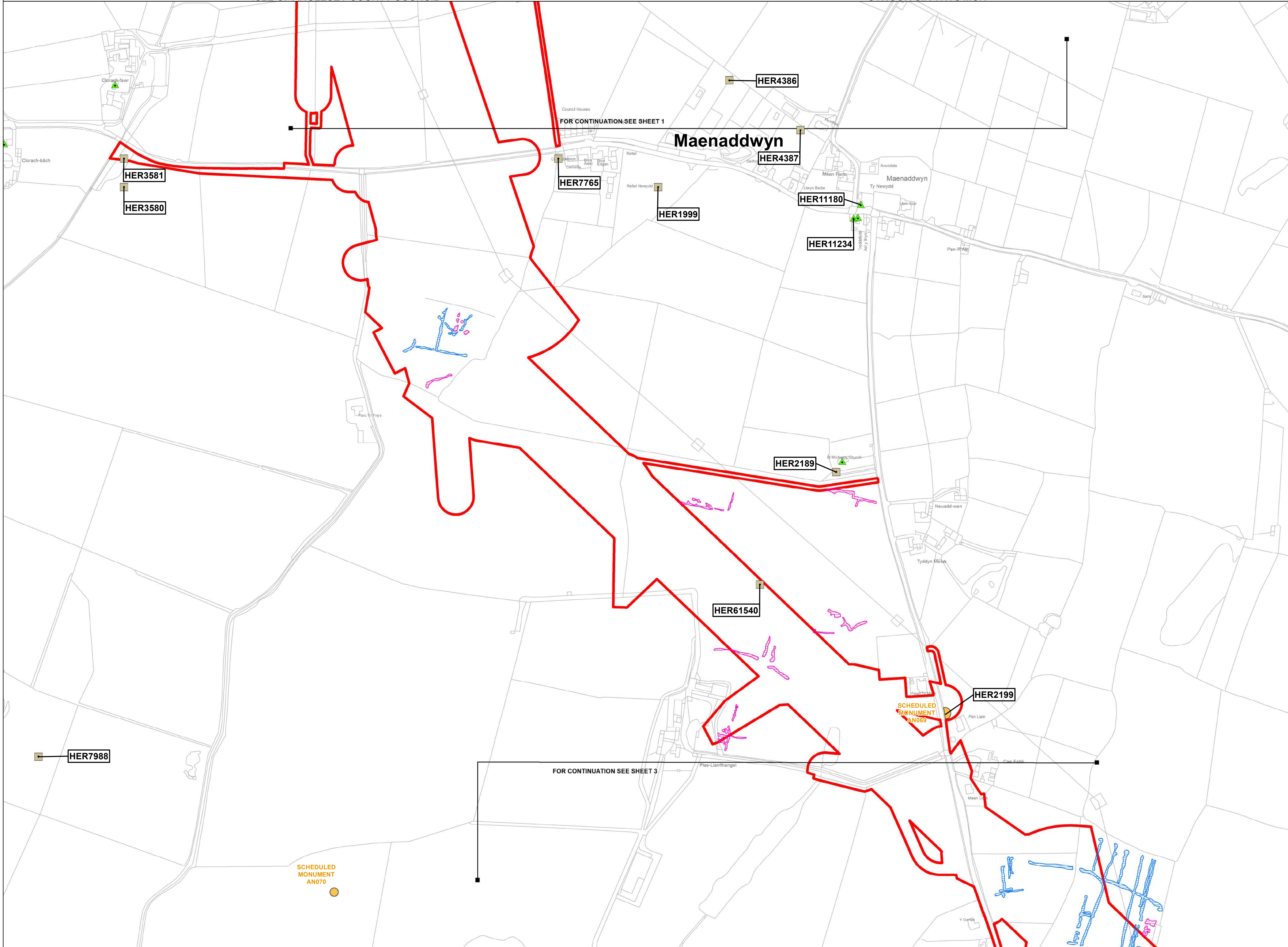
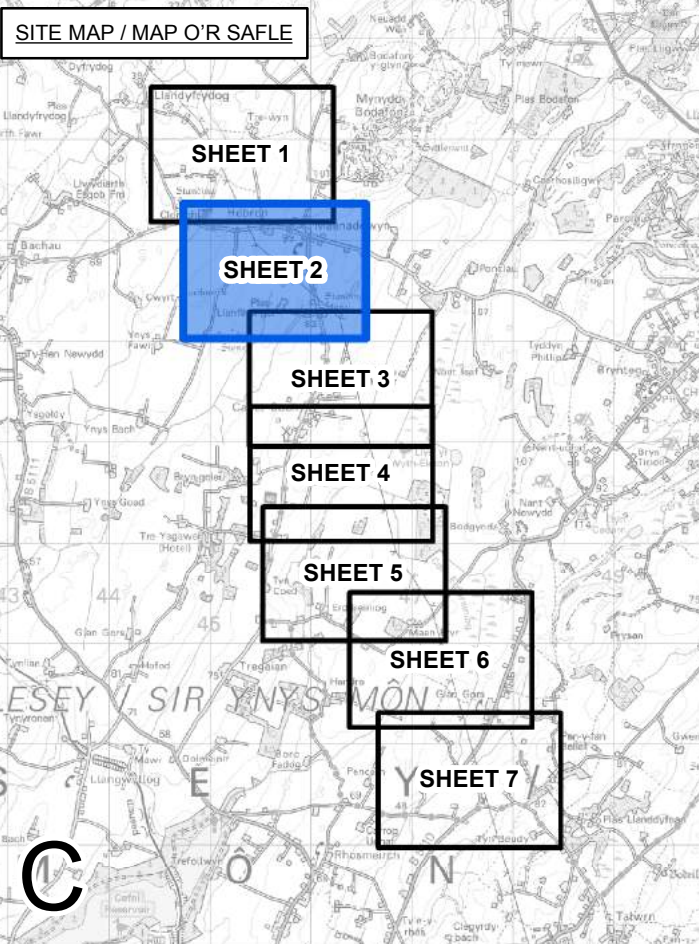
GORCHYMYN NATIONAL GRID (PROSIECT CYSYLLTIAD GOGLEDD CYMRU) PLAN O SAFLEOEDD NEU NODWEDDION STATUDOL NEU ANSTATUDOL YM MAES YR AMGYLCHEDD HANESYDDOL RHEOLIAD 5(2)(m) ADRAN C OPSIWN A, DALEN 1 O 7 CYNGOR SIR YNYS MÔN

nationalgrid

Application Number / Rhif y Cais: EN020015

National Grid Drawing Reference / Cyfeirnod Lluniad National Grid: DCO_C/HE/PS/01_A

Scale / Graddfa	Sheet Size / Maint y Ddaalen	Sheet / Ddaalen	Issue / Cyhoeddiad
1:2,500	A1	SHEET 1 OF 7	A



Legend / Allwedd

- LOCAL AUTHORITY BOUNDARY
- ORDER LIMITS
- SECTION BOUNDARY
- BOUNDARY OF SCHEDULED MONUMENT
- LISTED BUILDINGS
 - GRADE I
 - GRADE II*
 - GRADE II
- HISTORIC ENVIRONMENT RECORD
- CONSERVATION AREA
- REGISTERED PARKS AND GARDENS (RPGS) SIGNIFICANT VIEWS
- REGISTERED PARKS AND GARDENS (RPGS) KITCHEN GARDENS
- REGISTERED PARKS AND GARDENS (RPGS) PARK BOUNDARY
- REGISTERED PARKS AND GARDENS (RPGS) ESSENTIAL SETTING
- DESIGNATED WRECK SITE
- LANDSCAPE OF OUTSTANDING HISTORIC INTEREST IN WALES
- LANDSCAPE OF HISTORIC INTEREST
 - ARFON PLATEAU
 - IMPROVED FIELDS ABOVE PENTIR
 - Y FELINHELI (PORT DINORWIC)
 - VAYNOL
- GEOPHYSICAL SURVEY RESULTS
 - ARCHAEOLOGY
 - POSSIBLE ARCHAEOLOGY
 - ARCHAEOLOGY
 - POSSIBLE ARCHAEOLOGY

Notes / Nodiadau
 This drawing is scaled at paper size A1, therefore any prints taken at smaller sizes will affect accuracy of the measurement units and should not be scaled against.
 The OS Boundary Line (Local Authority Boundary) data has been mapped against the OS 1:10,000 Scale Raster mapping and therefore will not be accurate when displayed at a different scale.
 For further explanation please see plans guidance document.
 Historic Environment data has been supplied by various sources and has been drawn at various scales. For more information see Plans Guidance Document 4.14.

Coordinate System: British National Grid
 Sheet X Centroid Coordinate: 245633 Sheet Y Centroid Coordinate: 383644



BACKGROUND MAPPING INFORMATION HAS BEEN REPRODUCED FROM THE ORDNANCE SURVEY MAP BY PERMISSION OF ORDNANCE SURVEY ON BEHALF OF THE CONTROLLER OF HER MAJESTY'S STATIONERY OFFICE. © CROWN COPYRIGHT ORDNANCE SURVEY, NATIONAL GRID ELECTRICITY - 100024241, NATIONAL GRID GAS - 100024886.

Issue / Cyhoeddiad	Date / Dyddiad	Remarks / Sylwadau	Drawn / Tynnydd	Checked / Gwirwydd	Approved / Cymmerwydd

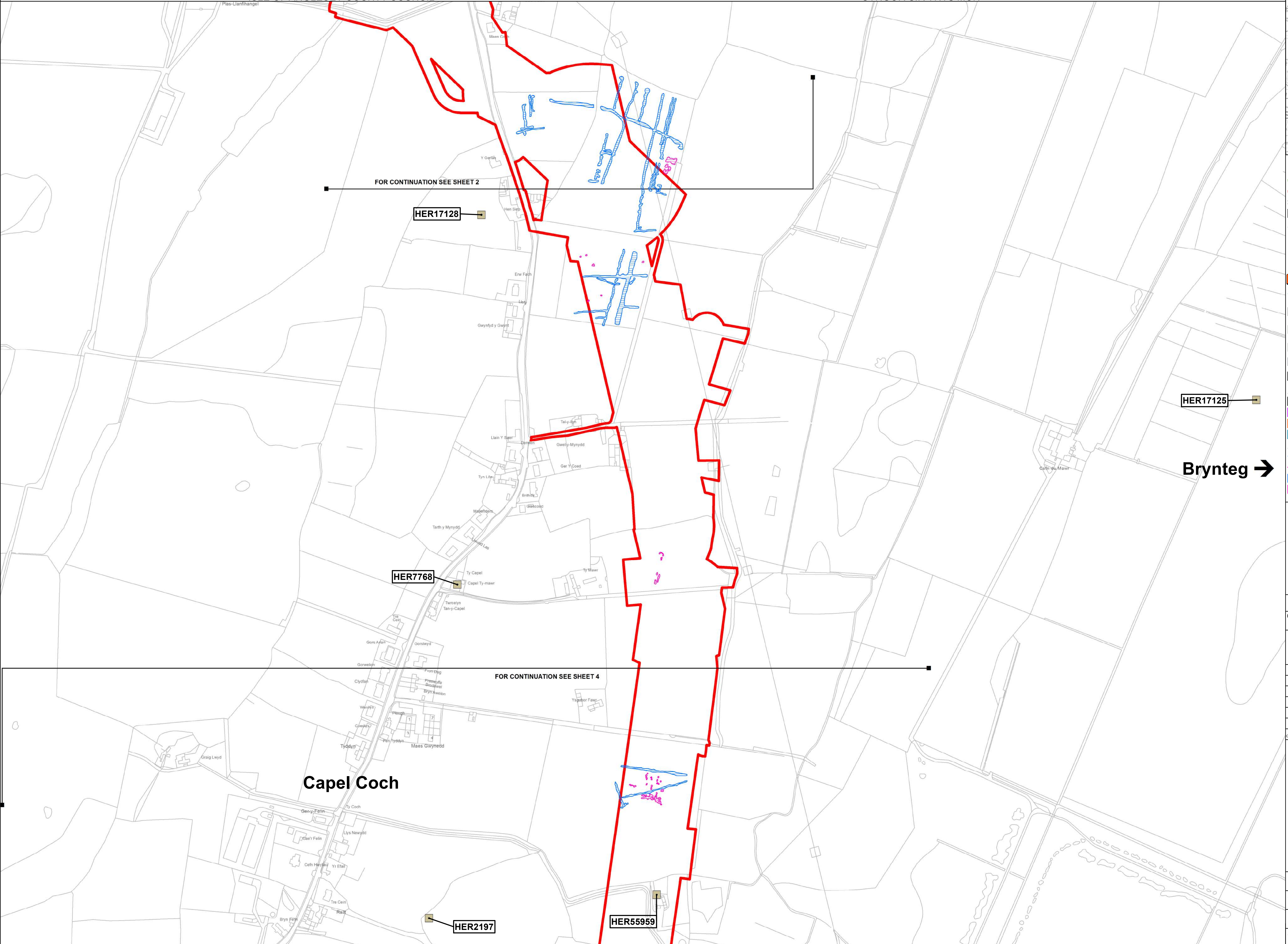
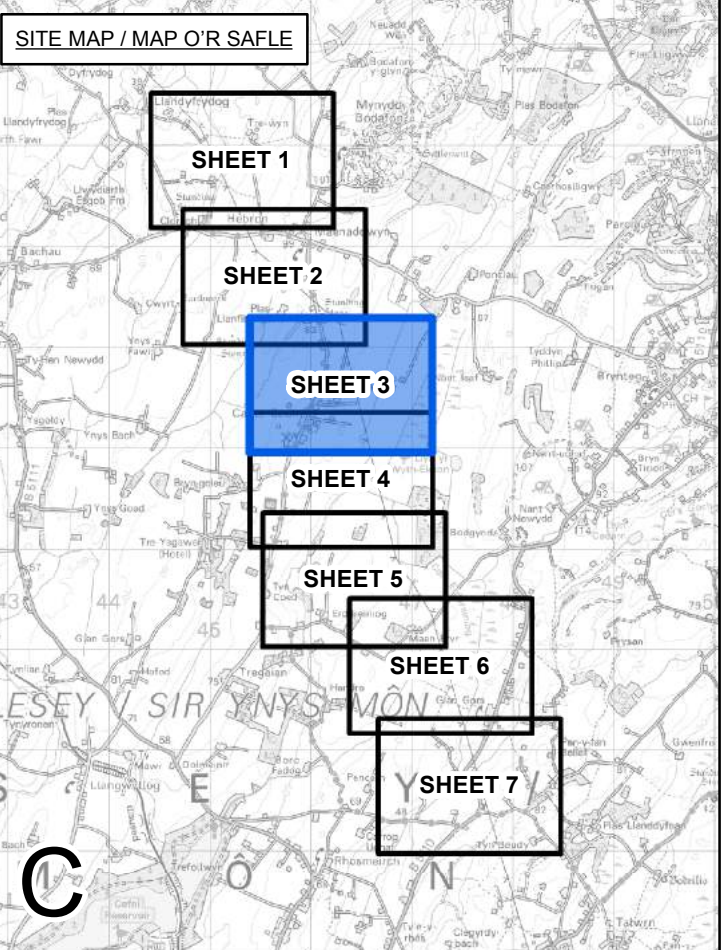

Title / Teitl
 THE NATIONAL GRID (NORTH WALES CONNECTION PROJECT) ORDER
 STATUTORY OR NON-STATUTORY SITES OR FEATURES OF
 THE HISTORIC ENVIRONMENT PLAN
 REGULATION 5(2)(m)
 SECTION C OPTION A, SHEET 2 OF 7
 ISLE OF ANGLESEY COUNTY COUNCIL
 GORCHYMYN NATIONAL GRID (PROSIECT CYSYLLTIAD GOGLEDD CYMRU)
 PLAN O SAFLEOEDD NEU NODWEDDION STATUDOL NEU
 ANSTATUDOL YM MAES YR AMGYLCHEDD HANESYDDOL
 RHEOLIAD 5(2)(m)
 ADRAN C OPSIWN A, DALEN 2 O 7
 CYNGOR SIR YNYS MÔN



Application Number / Rhif y Cais: EN020015

National Grid Drawing Reference / Cyfeirnod Llundain National Grid: DCO_C/HE/PS/02_A

Scale / Graddfa	Sheet Size / Maint y Ddalen	Sheet / Dalen	Issue / Cyhoeddiad
1:2,500	A1	SHEET 2 OF 7	A




Legend / Allwedd

- LOCAL AUTHORITY BOUNDARY
- ORDER LIMITS
- SECTION BOUNDARY
- BOUNDARY OF SCHEDULED MONUMENT
- LISTED BUILDINGS**
- ▲ GRADE I
- ▲ GRADE II*
- ▲ GRADE II
- HISTORIC ENVIRONMENT RECORD
- CONSERVATION AREA
- REGISTERED PARKS AND GARDENS (RPGS) SIGNIFICANT VIEWS
- REGISTERED PARKS AND GARDENS (RPGS) KITCHEN GARDENS
- REGISTERED PARKS AND GARDENS (RPGS) PARK BOUNDARY
- REGISTERED PARKS AND GARDENS (RPGS) ESSENTIAL SETTING
- DESIGNATED WRECK SITE
- LANDSCAPE OF OUTSTANDING HISTORIC INTEREST IN WALES
- LANDSCAPE OF HISTORIC INTEREST**
- ARFON PLATEAU
- IMPROVED FIELDS ABOVE PENTIR
- Y FELINHELI (PORT DINORWIC)
- VAYNOL
- GEOPHYSICAL SURVEY RESULTS**
- ARCHAEOLOGY
- POSSIBLE ARCHAEOLOGY
- ARCHAEOLOGY
- POSSIBLE ARCHAEOLOGY

Notes / Nodiadau
 This drawing is scaled at paper size A1, therefore any prints taken at smaller sizes will affect accuracy of the measurement units and should not be scaled against.
 The OS Boundary Line (Local Authority Boundary) data has been mapped against the OS 1:10,000 Scale Raster mapping and therefore will not be accurate when displayed at a different scale.
 For further explanation please see plans guidance document.
 Historic Environment data has been supplied by various sources and has been drawn at various scales. For more information see Plans Guidance Document 4.14.

Coordinate System: British National Grid
 Sheet X Centroid Coordinate: 246298 Sheet Y Centroid Coordinate: 382625



BACKGROUND MAPPING INFORMATION HAS BEEN REPRODUCED FROM THE ORDNANCE SURVEY MAP BY PERMISSION OF ORDNANCE SURVEY ON BEHALF OF THE CONTROLLER OF HER MAJESTY'S STATIONERY OFFICE. © CROWN COPYRIGHT ORDNANCE SURVEY, NATIONAL GRID ELECTRICITY - 100024241, NATIONAL GRID GAS - 100024886.

Issue / Cychwedd	Date / Dyddiad	Remarks / Sylwadau	Drawn / Tynnydd	Checked / Gwirwydd	Approved / Cymmerwydd
A		FOR DCO SUBMISSION	JF	KG	GDS

Title / Teitl
 THE NATIONAL GRID
 (NORTH WALES CONNECTION PROJECT) ORDER
 STATUTORY OR NON-STATUTORY SITES OR FEATURES OF
 THE HISTORIC ENVIRONMENT PLAN
 REGULATION 5(2)(m)
 SECTION C OPTION A, SHEET 3 OF 7
 ISLE OF ANGLESEY COUNTY COUNCIL

GORCHYMYN NATIONAL GRID
 (PROSIECT CYSYLLTIAD GOGLEDD CYMRU)
 PLAN O SAFLEOEDD NEU NODWEDDION STATUDOL NEU
 ANSTATUDOL YM MAES YR AMGYLCHEDD HANESYDDOL
 RHEOLIAD 5(2)(m)
 ADRAN C OPSIWN A, DALEN 3 O 7
 CYNGOR SIR YNYS MÔN



Application Number / Rhif y Cais: EN020015

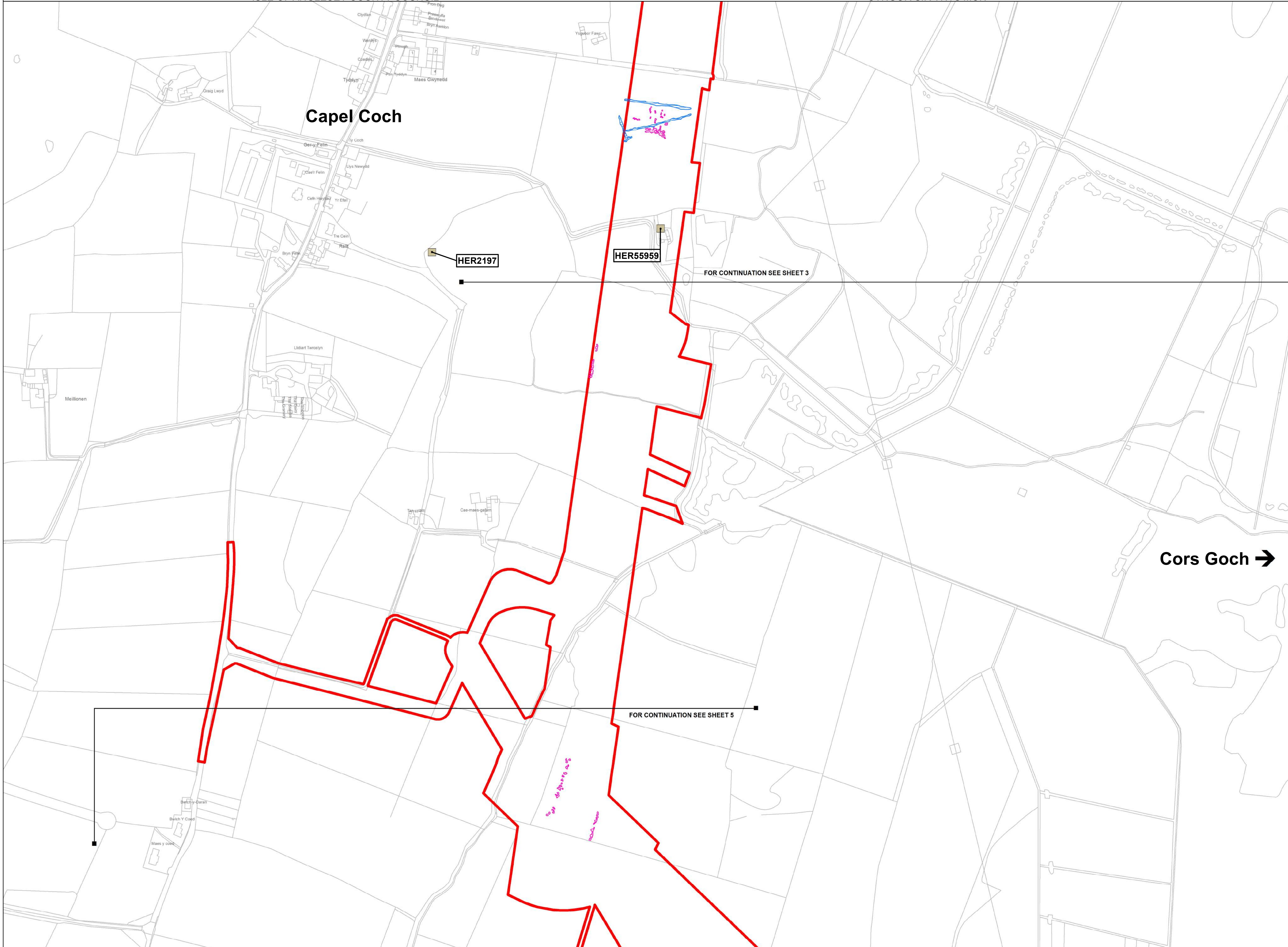
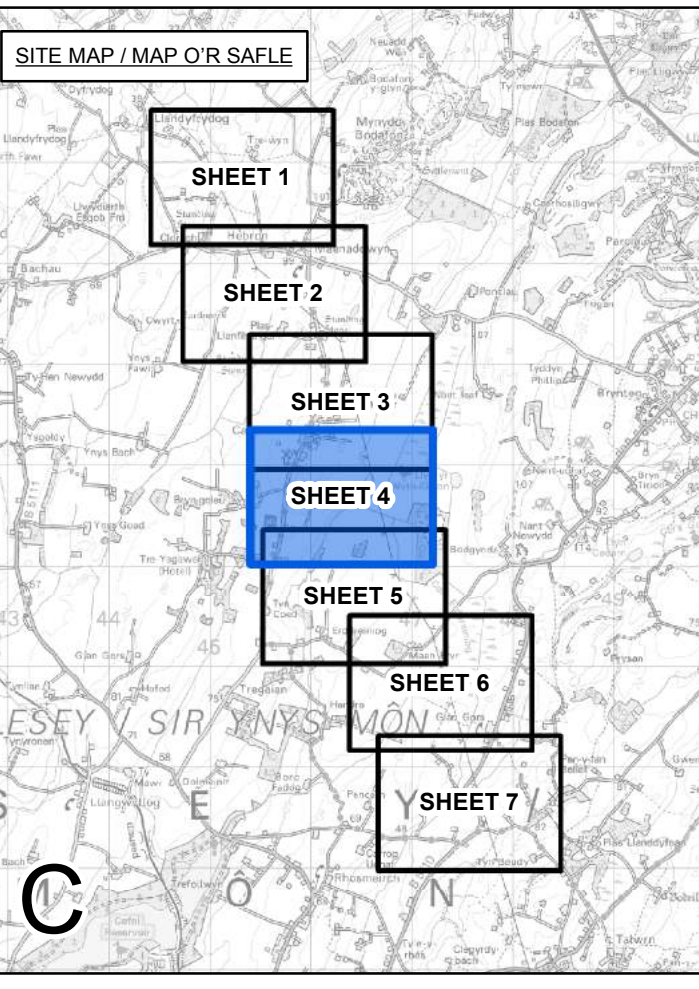
National Grid Drawing Reference / Cyfeirnod Llundain National Grid:
 DCO_C/HE/PS/03_A

Scale / Graddfa	Sheet Size / Maint y Ddalen	Sheet / Dalen	Issue / Cychwedd
1:2,500	A1	SHEET 3 OF 7	A



THE NATIONAL GRID (NORTH WALES CONNECTION PROJECT) ORDER
 STATUTORY OR NON-STATUTORY SITES OR FEATURES OF
 THE HISTORIC ENVIRONMENT PLAN
 REGULATION 5(2)(m)
 SECTION C OPTION A, SHEET 4 OF 7
 ISLE OF ANGLESEY COUNTY COUNCIL

GORCHYMYN NATIONAL GRID (PROSIECT CYSYLLTIAD GOGLEDD CYMRU)
 PLAN O SAFLEOEDD NEU NODWEDDION STATUDOL NEU
 ANSTATUDOL YM MAES YR AMGYLCHEDD HANESYDDOL
 RHEOLIAD 5(2)(m)
 ADRAN C OPSIWN A, DALEN 4 O 7
 CYNGOR SIR YNYS MÔN



- Legend / Allwedd**
- LOCAL AUTHORITY BOUNDARY
 - ORDER LIMITS
 - SECTION BOUNDARY
 - BOUNDARY OF SCHEDULED MONUMENT
 - LISTED BUILDINGS**
 - ▲ GRADE I
 - ▲ GRADE II*
 - ▲ GRADE II
 - HISTORIC ENVIRONMENT RECORD
 - CONSERVATION AREA
 - REGISTERED PARKS AND GARDENS (RPGS) SIGNIFICANT VIEWS
 - REGISTERED PARKS AND GARDENS (RPGS) KITCHEN GARDENS
 - REGISTERED PARKS AND GARDENS (RPGS) PARK BOUNDARY
 - REGISTERED PARKS AND GARDENS (RPGS) ESSENTIAL SETTING
 - DESIGNATED WRECK SITE
 - LANDSCAPE OF OUTSTANDING HISTORIC INTEREST IN WALES
 - LANDSCAPE OF HISTORIC INTEREST**
 - ARFON PLATEAU
 - IMPROVED FIELDS ABOVE PENTIR
 - Y FELINHELI (PORT DINORWIC)
 - VAYNOL
 - GEOPHYSICAL SURVEY RESULTS**
 - ARCHAEOLOGY
 - POSSIBLE ARCHAEOLOGY
 - ARCHAEOLOGY
 - POSSIBLE ARCHAEOLOGY

Notes / Nodiadau

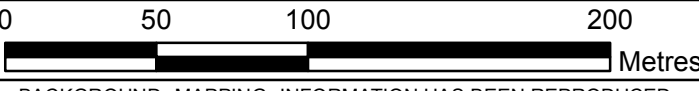
This drawing is scaled at paper size A1, therefore any prints taken at smaller sizes will affect accuracy of the measurement units and should not be scaled against.

The OS Boundary Line (Local Authority Boundary) data has been mapped against the OS 1:10,000 Scale Raster mapping and therefore will not be accurate when displayed at a different scale.

For further explanation please see plans guidance document.

Historic Environment data has been supplied by various sources and has been drawn at various scales. For more information see Plans Guidance Document 4.14.

Coordinate System: British National Grid
 Sheet X Centroid Coordinate: 245300 Sheet Y Centroid Coordinate: 381685



BACKGROUND MAPPING INFORMATION HAS BEEN REPRODUCED FROM THE ORDNANCE SURVEY MAP BY PERMISSION OF ORDNANCE SURVEY ON BEHALF OF THE CONTROLLER OF HER MAJESTY'S STATIONERY OFFICE. © CROWN COPYRIGHT ORDNANCE SURVEY, NATIONAL GRID ELECTRICITY - 100024241, NATIONAL GRID GAS - 100024886.

Issue / Cychwedd	Date / Dyddiad	Remarks / Sylwadau	Drawn / Tynwyd	Checked / Gwirwyd	Approved / Cymmerwyd
A		FOR DCO SUBMISSION	JF	KG	GDS

Title / Teitl

THE NATIONAL GRID
 (NORTH WALES CONNECTION PROJECT) ORDER
 STATUTORY OR NON-STATUTORY SITES OR FEATURES OF
 THE HISTORIC ENVIRONMENT PLAN
 REGULATION 5(2)(m)
 SECTION C OPTION A, SHEET 4 OF 7
 ISLE OF ANGLESEY COUNTY COUNCIL

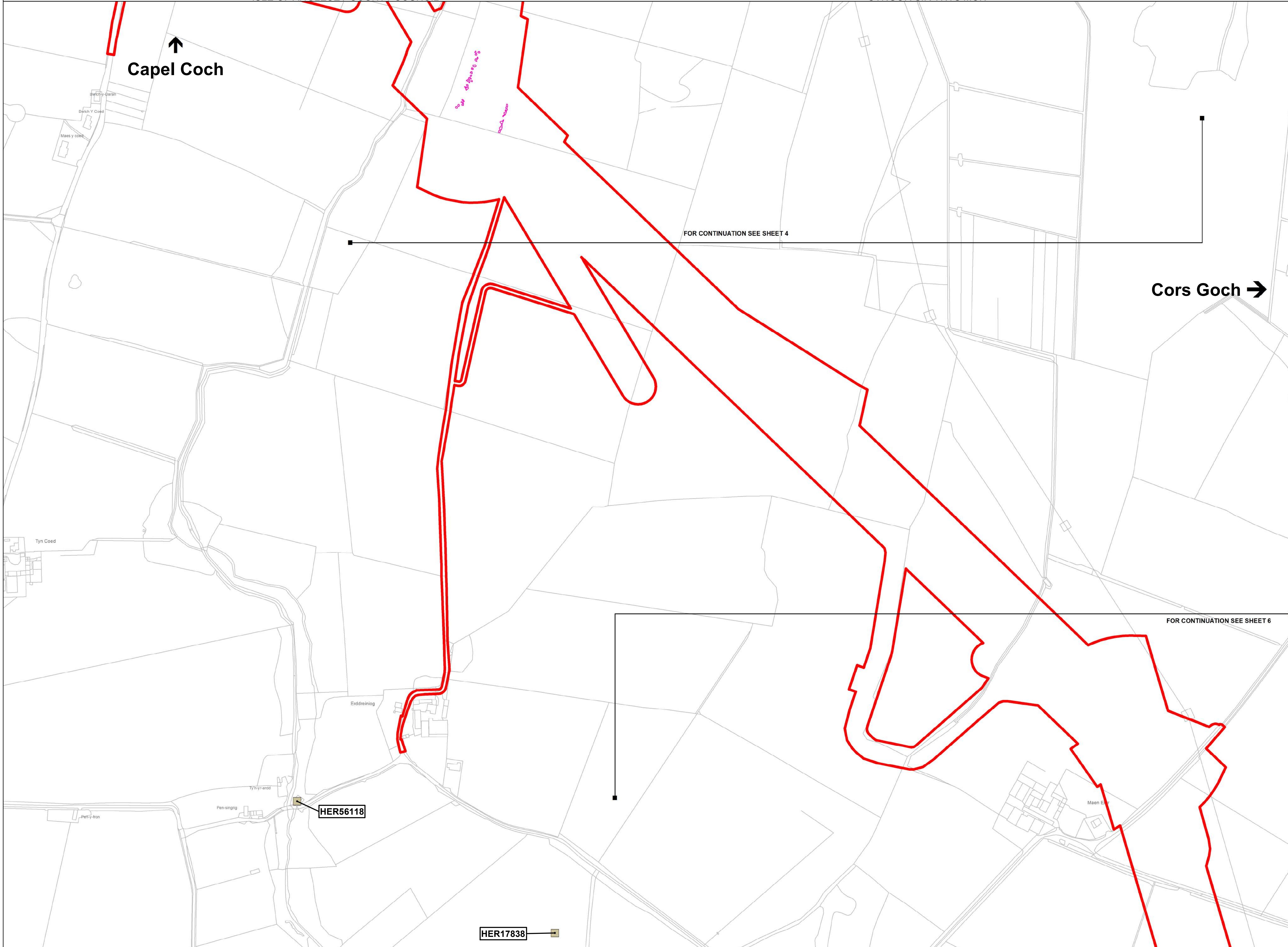

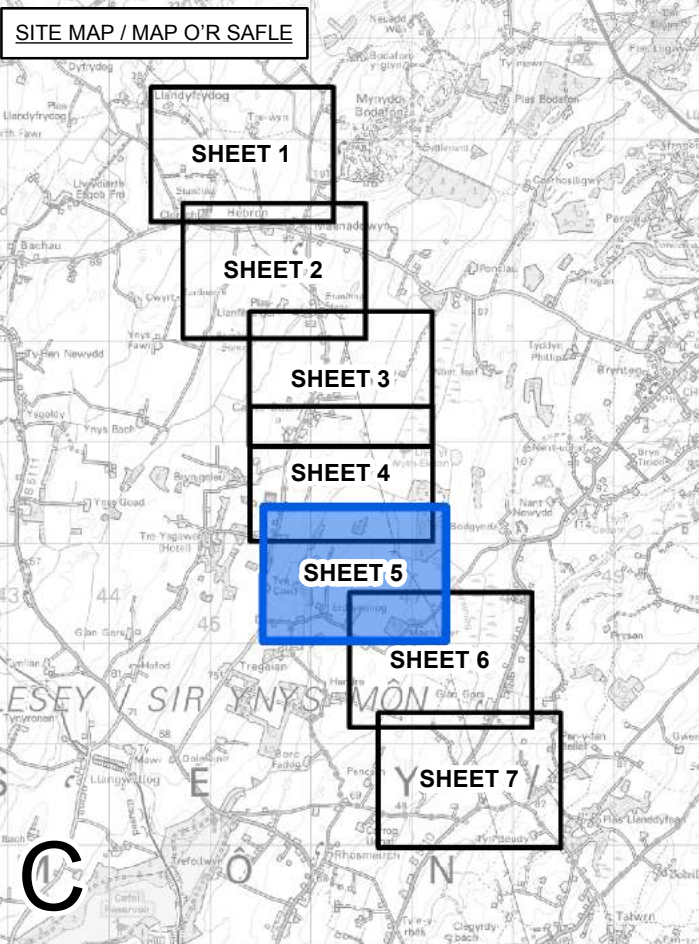
GORCHYMYN NATIONAL GRID
 (PROSIECT CYSYLLTIAD GOGLEDD CYMRU)
 PLAN O SAFLEOEDD NEU NODWEDDION STATUDOL NEU
 ANSTATUDOL YM MAES YR AMGYLCHEDD HANESYDDOL
 RHEOLIAD 5(2)(m)
 ADRAN C OPSIWN A, DALEN 4 O 7
 CYNGOR SIR YNYS MÔN



Application Number / Rhif y Cais: EN020015

National Grid Drawing Reference / Cyfeirnod Llundain National Grid:
 DCO_C/HE/PS/04_A

Scale / Graddfa	Sheet Size / Maint y Ddalen	Sheet / Dalen	Issue / Cychwedd
1:2,500	A1	SHEET 4 OF 7	A



- Legend / Allwedd**
- LOCAL AUTHORITY BOUNDARY
 - ORDER LIMITS
 - SECTION BOUNDARY
 - BOUNDARY OF SCHEDULED MONUMENT
 - LISTED BUILDINGS
 - GRADE I
 - GRADE II*
 - GRADE II
 - HISTORIC ENVIRONMENT RECORD
 - CONSERVATION AREA
 - REGISTERED PARKS AND GARDENS (RPGS) SIGNIFICANT VIEWS
 - REGISTERED PARKS AND GARDENS (RPGS) KITCHEN GARDENS
 - REGISTERED PARKS AND GARDENS (RPGS) PARK BOUNDARY
 - REGISTERED PARKS AND GARDENS (RPGS) ESSENTIAL SETTING
 - DESIGNATED WRECK SITE
 - LANDSCAPE OF OUTSTANDING HISTORIC INTEREST IN WALES
 - LANDSCAPE OF HISTORIC INTEREST
 - ARFON PLATEAU
 - IMPROVED FIELDS ABOVE PENTIR
 - Y FELINHELI (PORT DINORWIC)
 - VAYNOL
 - GEOPHYSICAL SURVEY RESULTS
 - ARCHAEOLOGY
 - POSSIBLE ARCHAEOLOGY
 - ARCHAEOLOGY
 - POSSIBLE ARCHAEOLOGY

Notes / Nodiadau

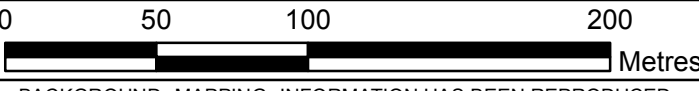
This drawing is scaled at paper size A1, therefore any prints taken at smaller sizes will affect accuracy of the measurement units and should not be scaled against.

The OS Boundary Line (Local Authority Boundary) data has been mapped against the OS 1:10,000 Scale Raster mapping and therefore will not be accurate when displayed at a different scale.

For further explanation please see plans guidance document.

Historic Environment data has been supplied by various sources and has been drawn at various scales. For more information see Plans Guidance Document 4.14.

Coordinate System: British National Grid
 Sheet X Centroid Coordinate: 246426 Sheet Y Centroid Coordinate: 380691



BACKGROUND MAPPING INFORMATION HAS BEEN REPRODUCED FROM THE ORDNANCE SURVEY MAP BY PERMISSION OF ORDNANCE SURVEY ON BEHALF OF THE CONTROLLER OF HER MAJESTY'S STATIONERY OFFICE. © CROWN COPYRIGHT ORDNANCE SURVEY, NATIONAL GRID ELECTRICITY - 100024241, NATIONAL GRID GAS - 100024886.

Issue / Cyhoeddiad	Date / Dyddiad	Remarks / Sgrawddu	Drawn / Tynnydd	Checked / Gwirnydd	Approved / Cymroddwydd
A		FOR DCO SUBMISSION	JF	KG	GDS

Title / Teitl

THE NATIONAL GRID (NORTH WALES CONNECTION PROJECT) ORDER STATUTORY OR NON-STATUTORY SITES OR FEATURES OF THE HISTORIC ENVIRONMENT PLAN REGULATION 5(2)(m) SECTION C OPTION A, SHEET 5 OF 7 ISLE OF ANGLESEY COUNTY COUNCIL

GORCHYMYN NATIONAL GRID (PROSIECT CYSYLLTIAD GOGLEDD CYMRU) PLAN O SAFLEOEDD NEU NODWEDDION STATUDOL NEU ANSTATUDOL YM MAES YR AMGYLCHEDD HANESYDDOL RHEOLIAD 5(2)(m) ADRAN C OPSIWN A, DALEN 5 O 7 CYNGOR SIR YNYS MÔN

nationalgrid

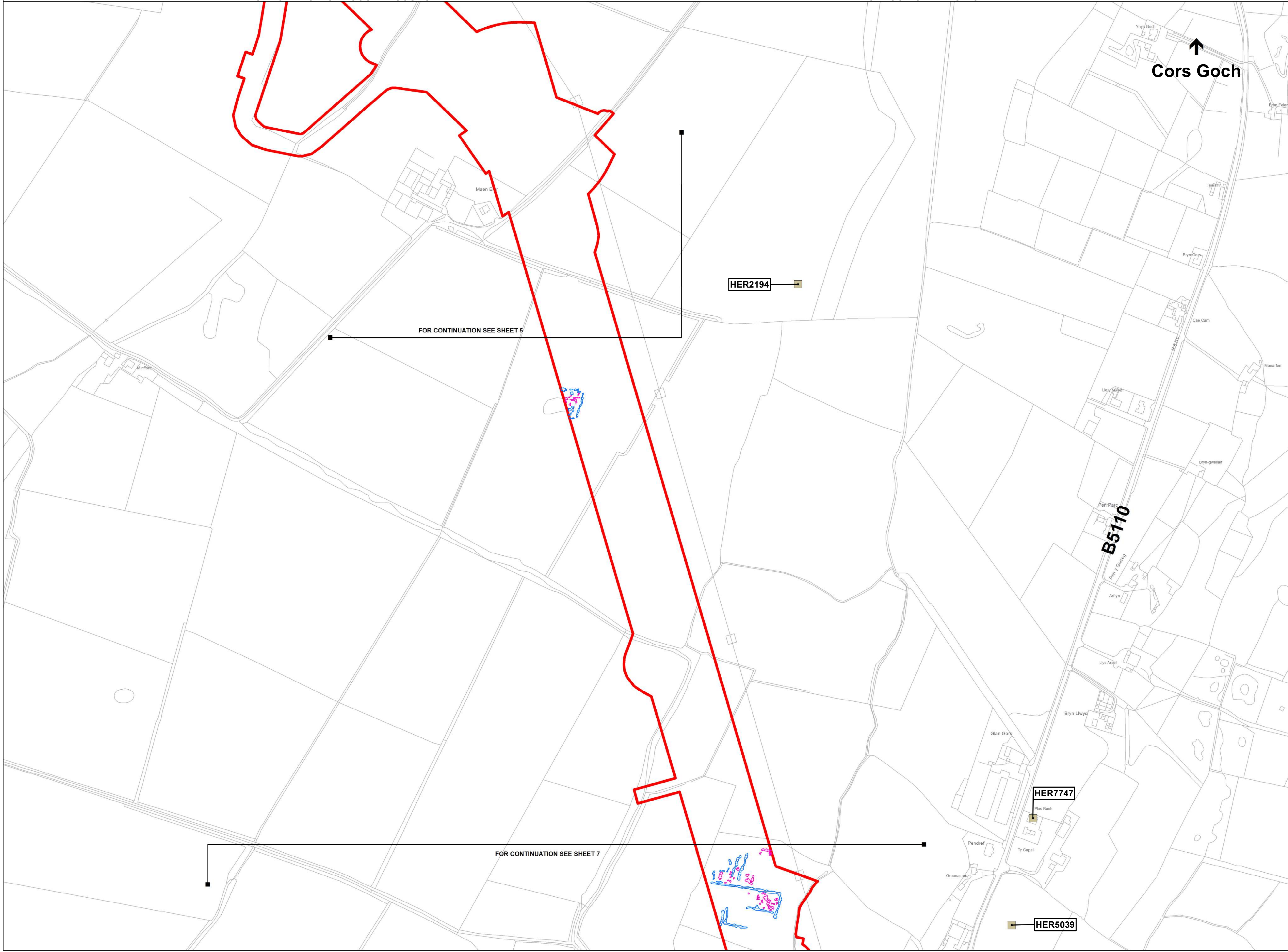
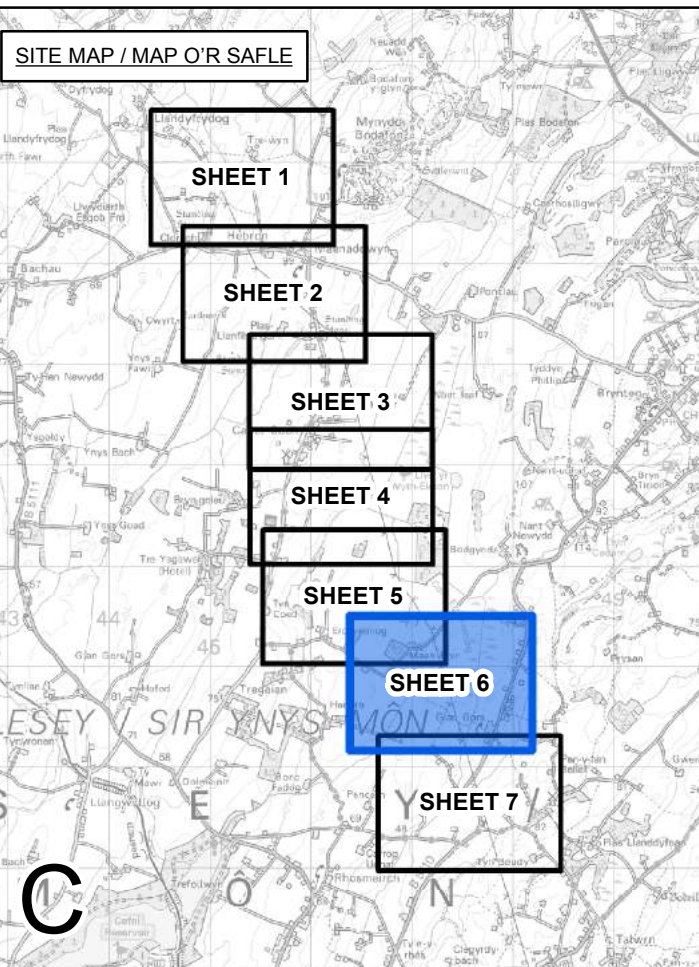
Application Number / Rhif y Cais: EN020015
 National Grid Drawing Reference / Cyfeirnod Lliniad National Grid: DCO_C/HE/PS/05_A

Scale / Graddfa: 1:2,500	Sheet Size / Maint y Ddalen: A1	Sheet / Dalen: SHEET 5 OF 7	Issue / Cyhoeddiad: A
--------------------------	---------------------------------	-----------------------------	-----------------------



THE NATIONAL GRID (NORTH WALES CONNECTION PROJECT) ORDER
 STATUTORY OR NON-STATUTORY SITES OR FEATURES OF
 THE HISTORIC ENVIRONMENT PLAN
 REGULATION 5(2)(m)
 SECTION C OPTION A, SHEET 6 OF 7
 ISLE OF ANGLESEY COUNTY COUNCIL

GORCHYMYN NATIONAL GRID (PROSIECT CYSYLLTIAD GOGLEDD CYMRU)
 PLAN O SAFLEOEDD NEU NODWEDDION STATUDOL NEU
 ANSTATUDOL YM MAES YR AMGYLCHEDD HANESYDDOL
 RHEOLIAD 5(2)(m)
 ADRAN C OPSIWN A, DALEN 6 O 7
 CYNGOR SIR YNYS MÔN



- Legend / Allwedd**
- LOCAL AUTHORITY BOUNDARY
 - ORDER LIMITS
 - SECTION BOUNDARY
 - BOUNDARY OF SCHEDULED MONUMENT
 - LISTED BUILDINGS
 - GRADE I
 - GRADE II*
 - GRADE II
 - HISTORIC ENVIRONMENT RECORD
 - CONSERVATION AREA
 - REGISTERED PARKS AND GARDENS (RPGS) SIGNIFICANT VIEWS
 - REGISTERED PARKS AND GARDENS (RPGS) KITCHEN GARDENS
 - REGISTERED PARKS AND GARDENS (RPGS) PARK BOUNDARY
 - REGISTERED PARKS AND GARDENS (RPGS) ESSENTIAL SETTING
 - DESIGNATED WRECK SITE
 - LANDSCAPE OF OUTSTANDING HISTORIC INTEREST IN WALES
 - LANDSCAPE OF HISTORIC INTEREST
 - ARFON PLATEAU
 - IMPROVED FIELDS ABOVE PENTIR
 - Y FELINHELI (PORT DINORWIC)
 - VAYNOL
 - GEOPHYSICAL SURVEY RESULTS
 - ARCHAEOLOGY
 - POSSIBLE ARCHAEOLOGY
 - ARCHAEOLOGY
 - POSSIBLE ARCHAEOLOGY

Notes / Nodiadau

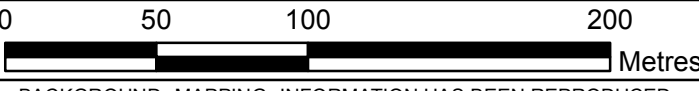
This drawing is scaled at paper size A1, therefore any prints taken at smaller sizes will affect accuracy of the measurement units and should not be scaled against.

The OS Boundary Line (Local Authority Boundary) data has been mapped against the OS 1:10,000 Scale Raster mapping and therefore will not be accurate when displayed at a different scale.

For further explanation please see plans guidance document.

Historic Environment data has been supplied by various sources and has been drawn at various scales. For more information see Plans Guidance Document 4.14.

Coordinate System: British National Grid
 Sheet X Centroid Coordinate: 247286 Sheet Y Centroid Coordinate: 379830



BACKGROUND MAPPING INFORMATION HAS BEEN REPRODUCED FROM THE ORDNANCE SURVEY MAP BY PERMISSION OF ORDNANCE SURVEY ON BEHALF OF THE CONTROLLER OF HER MAJESTY'S STATIONERY OFFICE. © CROWN COPYRIGHT ORDNANCE SURVEY, NATIONAL GRID ELECTRICITY - 100024241, NATIONAL GRID GAS - 100024886.

Issue / Cychwedd	Date / Dyddiad	Remarks / Sylwadau	Drawn / Tynwyd	Checked / Gwirwyd	Approved / Cymmerwyd
A		FOR DCO SUBMISSION	JF	KG	GDS

Title / Teitl

THE NATIONAL GRID (NORTH WALES CONNECTION PROJECT) ORDER STATUTORY OR NON-STATUTORY SITES OR FEATURES OF THE HISTORIC ENVIRONMENT PLAN REGULATION 5(2)(m) SECTION C OPTION A, SHEET 6 OF 7 ISLE OF ANGLESEY COUNTY COUNCIL

GORCHYMYN NATIONAL GRID (PROSIECT CYSYLLTIAD GOGLEDD CYMRU) PLAN O SAFLEOEDD NEU NODWEDDION STATUDOL NEU ANSTATUDOL YM MAES YR AMGYLCHEDD HANESYDDOL RHEOLIAD 5(2)(m) ADRAN C OPSIWN A, DALEN 6 O 7 CYNGOR SIR YNYS MÔN



Application Number / Rhif y Cais: EN020015

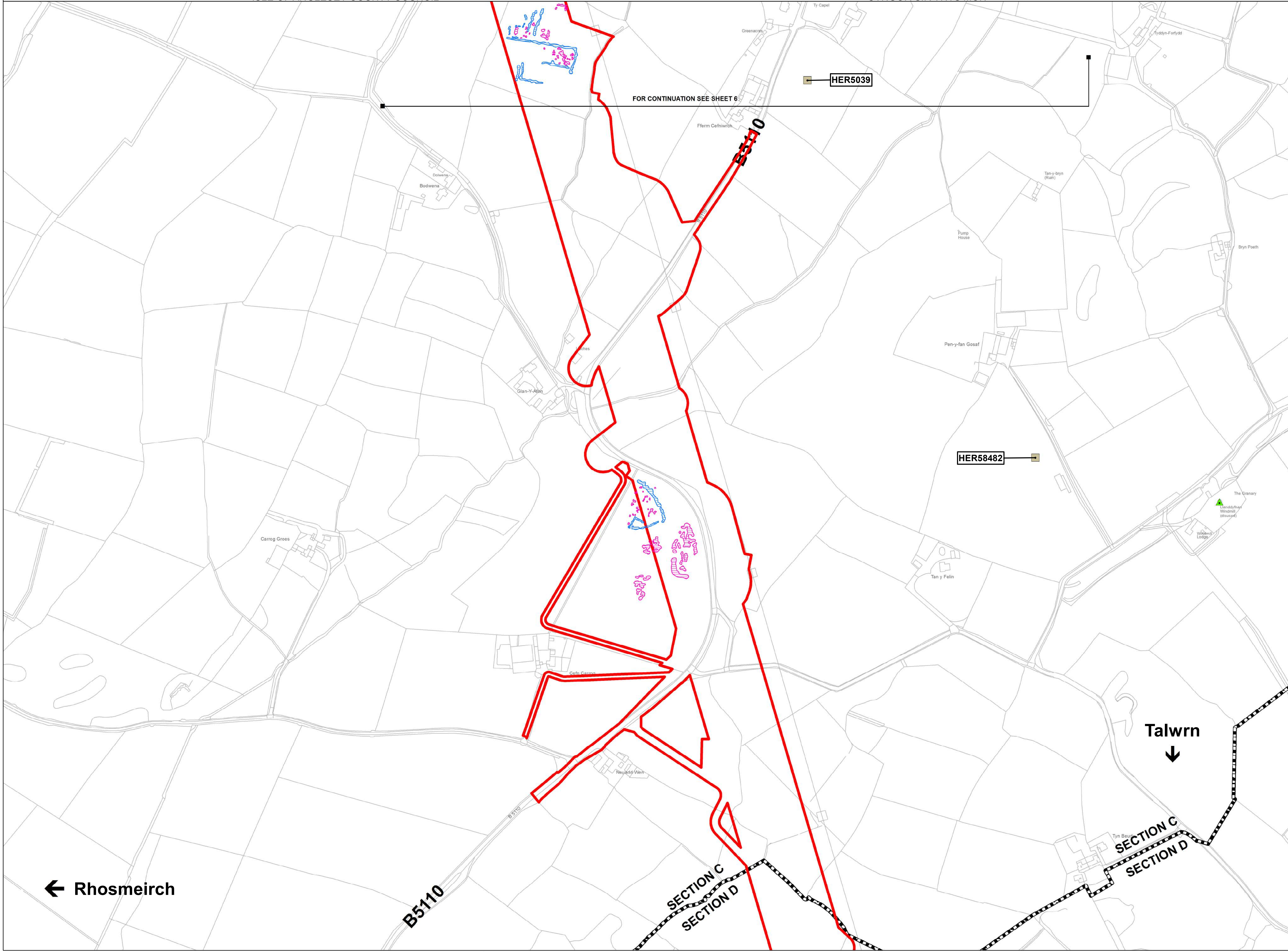
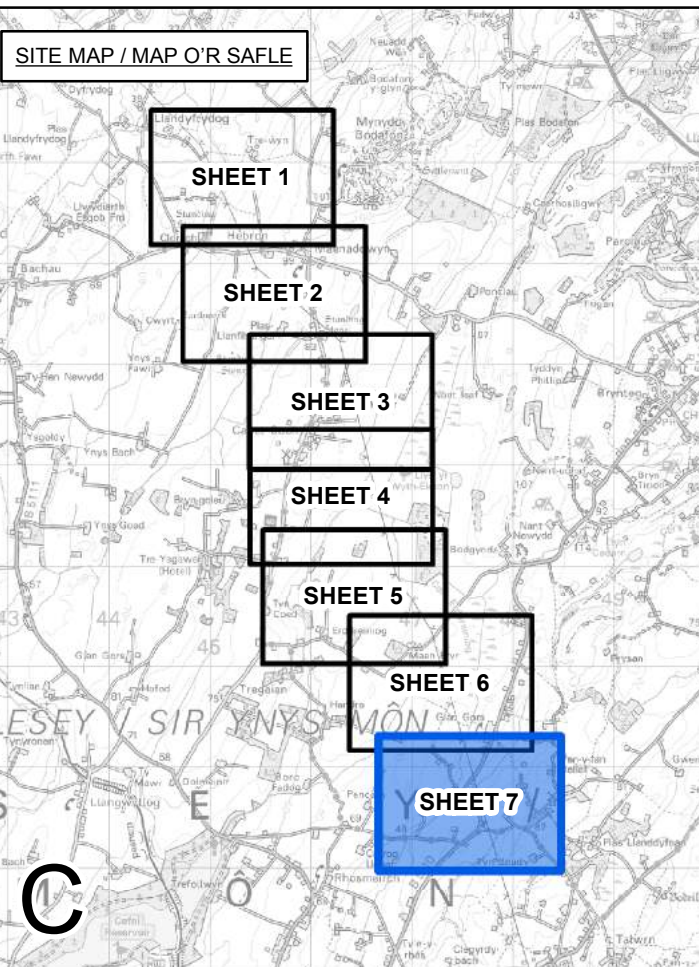
National Grid Drawing Reference / Cyfeirnod Luniad National Grid: DCO_C/HE/PS/06_A

Scale / Graddfa	Sheet Size / Maint y Ddalen	Sheet / Dalen	Issue / Cychwedd
1:2,500	A1	SHEET 6 OF 7	Issue A



THE NATIONAL GRID (NORTH WALES CONNECTION PROJECT) ORDER
 STATUTORY OR NON-STATUTORY SITES OR FEATURES OF
 THE HISTORIC ENVIRONMENT PLAN
 REGULATION 5(2)(m)
 SECTION C OPTION A, SHEET 7 OF 7
 ISLE OF ANGLESEY COUNTY COUNCIL

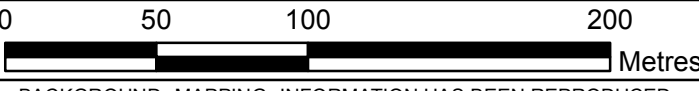
GORCHYMYN NATIONAL GRID (PROSIECT CYSYLLTIAD GOGLEDD CYMRU)
 PLAN O SAFLEOEDD NEU NODWEDDION STATUDOL NEU
 ANSTATUDOL YM MAES YR AMGYLCHEDD HANESYDDOL
 RHEOLIAD 5(2)(m)
 ADRAN C OPSIWN A, DALEN 7 O 7
 CYNGOR SIR YNYS MÔN



- Legend / Allwedd**
- LOCAL AUTHORITY BOUNDARY
 - ORDER LIMITS
 - SECTION BOUNDARY
 - BOUNDARY OF SCHEDULED MONUMENT
 - LISTED BUILDINGS
 - GRADE I
 - GRADE II*
 - GRADE II
 - HISTORIC ENVIRONMENT RECORD
 - CONSERVATION AREA
 - REGISTERED PARKS AND GARDENS (RPGS) SIGNIFICANT VIEWS
 - REGISTERED PARKS AND GARDENS (RPGS) KITCHEN GARDENS
 - REGISTERED PARKS AND GARDENS (RPGS) PARK BOUNDARY
 - REGISTERED PARKS AND GARDENS (RPGS) ESSENTIAL SETTING
 - DESIGNATED WRECK SITE
 - LANDSCAPE OF OUTSTANDING HISTORIC INTEREST IN WALES
 - LANDSCAPE OF HISTORIC INTEREST
 - ARFON PLATEAU
 - IMPROVED FIELDS ABOVE PENTIR
 - Y FELINHELI (PORT DINORWIC)
 - VAYNOL
 - GEOPHYSICAL SURVEY RESULTS
 - ARCHAEOLOGY
 - POSSIBLE ARCHAEOLOGY
 - ARCHAEOLOGY
 - POSSIBLE ARCHAEOLOGY

Notes / Nodiadau
 This drawing is scaled at paper size A1, therefore any prints taken at smaller sizes will affect accuracy of the measurement units and should not be scaled against.
 The OS Boundary Line (Local Authority Boundary) data has been mapped against the OS 1:10,000 Scale Raster mapping and therefore will not be accurate when displayed at a different scale.
 For further explanation please see plans guidance document.
 Historic Environment data has been supplied by various sources and has been drawn at various scales. For more information see Plans Guidance Document 4.14.

Coordinate System: British National Grid
 Sheet X Centroid Coordinate: 247573 Sheet Y Centroid Coordinate: 378644



BACKGROUND MAPPING INFORMATION HAS BEEN REPRODUCED FROM THE ORDNANCE SURVEY MAP BY PERMISSION OF ORDNANCE SURVEY ON BEHALF OF THE CONTROLLER OF HER MAJESTY'S STATIONERY OFFICE. © CROWN COPYRIGHT ORDNANCE SURVEY, NATIONAL GRID ELECTRICITY - 100024241, NATIONAL GRID GAS - 100024886.

Issue / Cyhoeddiad	Date / Dyddiad	Remarks / Sylwadau	Drawn / Tynnwyd	Checked / Gwirwyd	Approved / Cymmerwyd
A		FOR DCO SUBMISSION	JF	KG	GDS

Title / Teitl
 THE NATIONAL GRID (NORTH WALES CONNECTION PROJECT) ORDER STATUTORY OR NON-STATUTORY SITES OR FEATURES OF THE HISTORIC ENVIRONMENT PLAN REGULATION 5(2)(m) SECTION C OPTION A, SHEET 7 OF 7 ISLE OF ANGLESEY COUNTY COUNCIL
 GORCHYMYN NATIONAL GRID (PROSIECT CYSYLLTIAD GOGLEDD CYMRU) PLAN O SAFLEOEDD NEU NODWEDDION STATUDOL NEU ANSTATUDOL YM MAES YR AMGYLCHEDD HANESYDDOL RHEOLIAD 5(2)(m) ADRAN C OPSIWN A, DALEN 7 O 7 CYNGOR SIR YNYS MÔN

nationalgrid

Application Number / Rhif y Cais: EN020015
 National Grid Drawing Reference / Cyfeirnod Llundain National Grid: DCO_C/HE/PS/07_A
 Scale / Graddfa: 1:2,500
 Sheet Size / Maint y Ddalen: A1
 Sheet / Dalen: SHEET 7 OF 7
 Issue / Cyhoeddiad: A


DOCUMENT 4.10.C

Statutory or Non-Statutory Sites or Features of the
Historic Environment Plans

Section C – Llandyfrydog to B5110 north of Talwrn
Option B

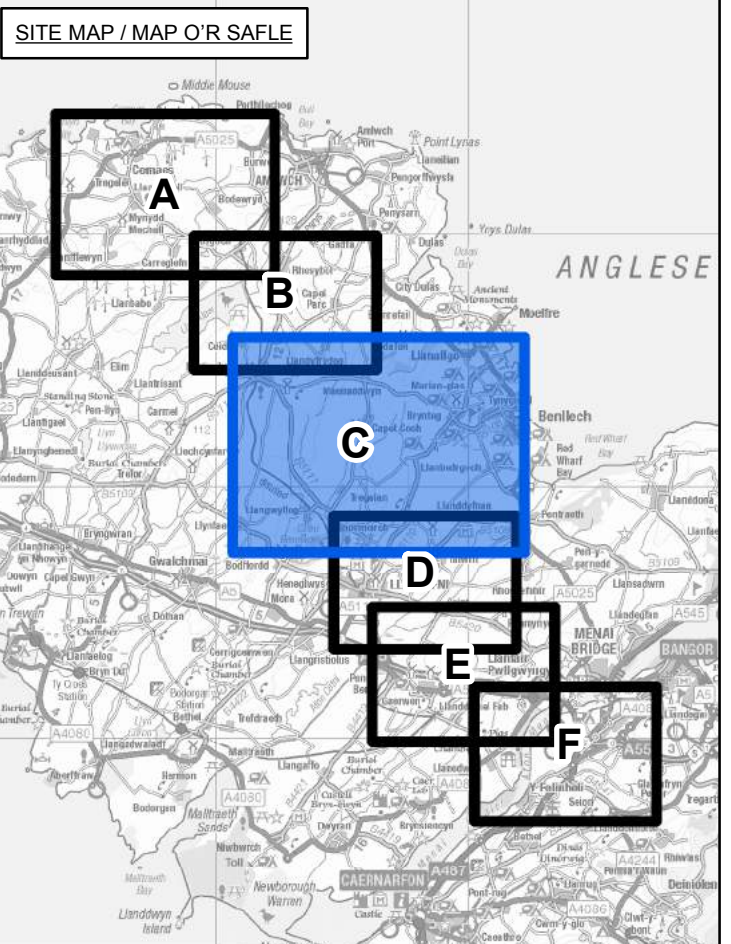
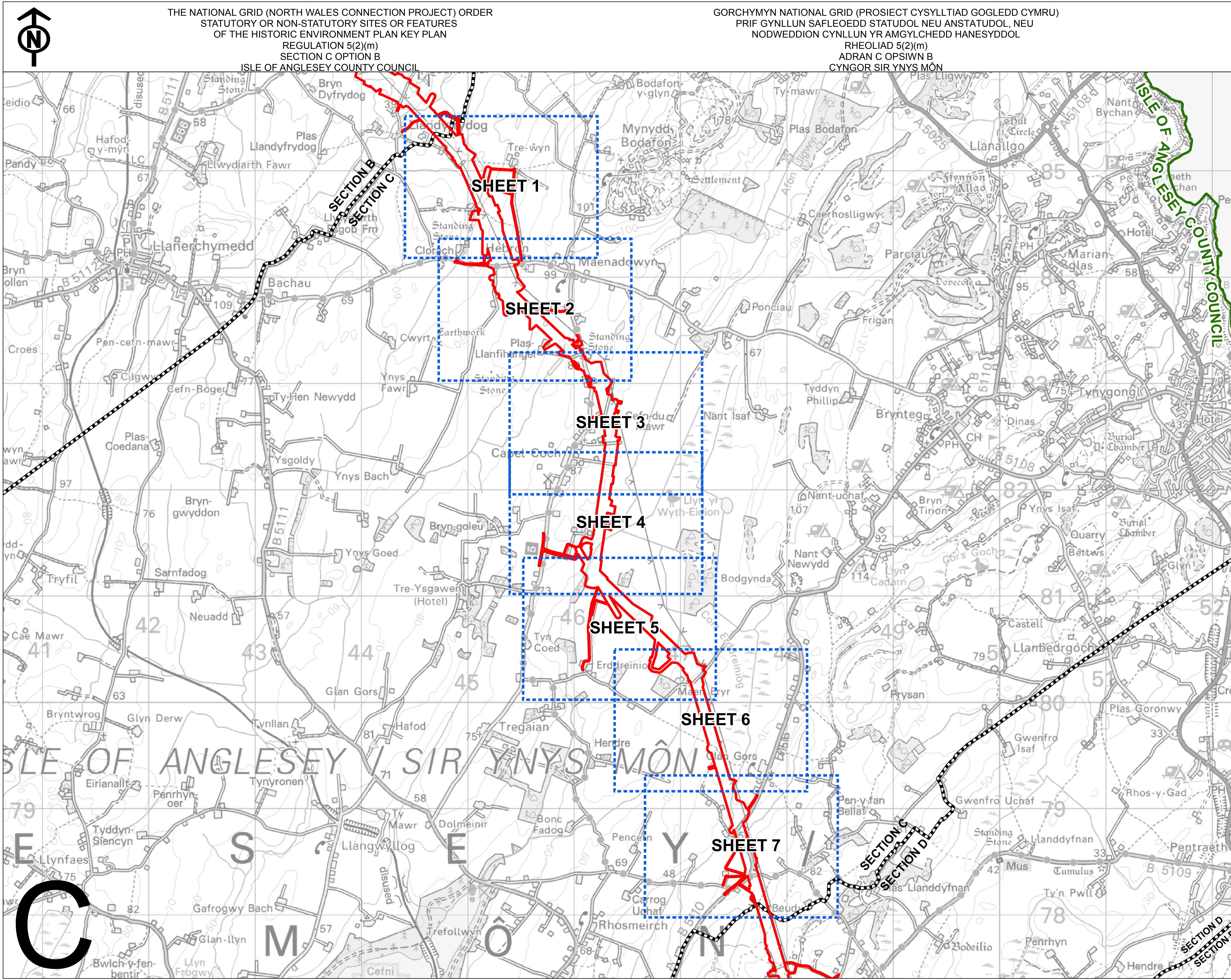
National Grid (North Wales Connection Project)

*Regulation 5(2)(m) of the Infrastructure Planning
(Applications: Prescribed Forms and Procedure) Regulations 2009*



THE NATIONAL GRID (NORTH WALES CONNECTION PROJECT) ORDER
 STATUTORY OR NON-STATUTORY SITES OR FEATURES
 OF THE HISTORIC ENVIRONMENT PLAN KEY PLAN
 REGULATION 5(2)(m)
 SECTION C OPTION B
 ISLE OF ANGLESEY COUNTY COUNCIL

GORCHYMYN NATIONAL GRID (PROSIECT CYSYLLTIAD GOGLEDD CYMRU)
 PRIF GYNLLUN SAFLEOEDD STATUDOL NEU ANSTATUDOL, NEU
 NODWEDDION CYNLLUN YR AMGYLCHEDD HANESYDDOL
 RHEOLIAD 5(2)(m)
 ADRAN C OPSIWN B
 CYNGOR SIR YNYS MÔN



Legend / Allwedd

- LOCAL AUTHORITY BOUNDARY
- ORDER LIMITS
- SECTION BOUNDARY
- SHEET INDEX

Notes / Nodiadau
 This drawing is scaled at paper size A1, therefore any prints taken at smaller sizes will affect accuracy of the measurement units and should not be scaled against.
 The OS Boundary Line (Local Authority Boundary) data has been mapped against the OS 1:10,000 Scale Raster mapping and therefore will not be accurate when displayed at a different scale.

Coordinate System: British National Grid
 Sheet X Centroid Coordinate: 2464271 Sheet Y Centroid Coordinate: 381667



BACKGROUND MAPPING INFORMATION HAS BEEN REPRODUCED FROM THE ORDNANCE SURVEY MAP BY PERMISSION OF ORDNANCE SURVEY ON BEHALF OF THE CONTROLLER OF HER MAJESTY'S STATIONERY OFFICE. © CROWN COPYRIGHT ORDNANCE SURVEY, NATIONAL GRID ELECTRICITY - 100024241. NATIONAL GRID GAS - 100024886.

Issue / Ochrnod	Date / Dyddiad	Remarks / Sylwadau	Drawn / Tynnydd	Checked / Gwirwydd	Approved / Cymerwydd

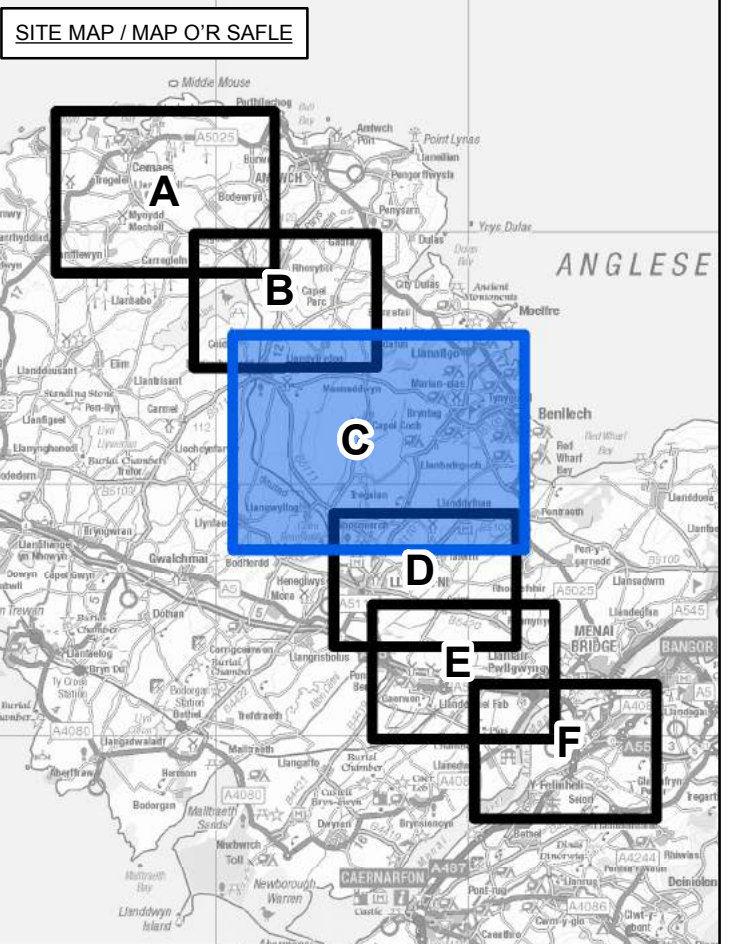
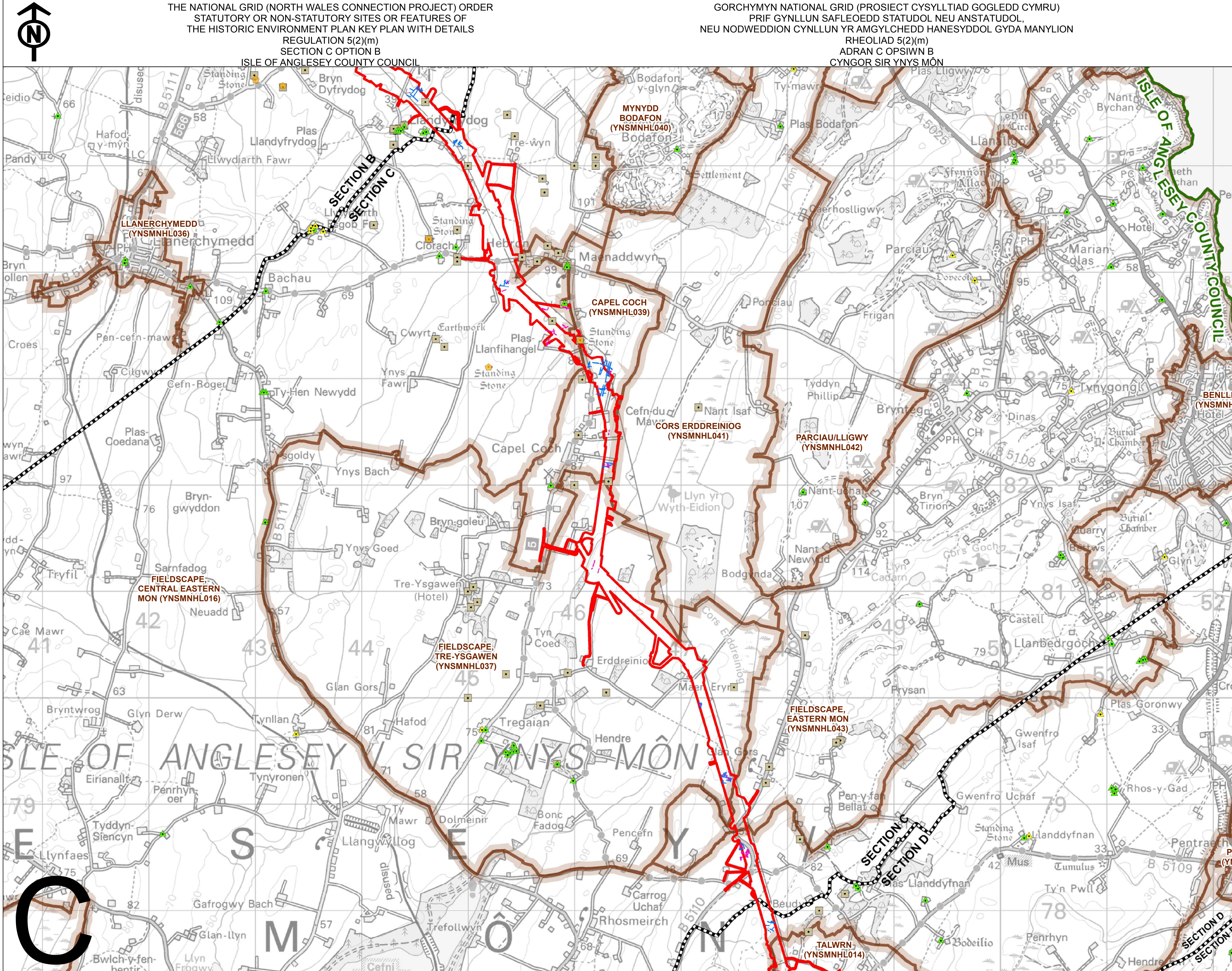
Title / Teitl
 THE NATIONAL GRID (NORTH WALES CONNECTION PROJECT) ORDER
 STATUTORY OR NON-STATUTORY SITES OR FEATURES
 OF THE HISTORIC ENVIRONMENT PLAN KEY PLAN
 REGULATION 5(2)(m)
 SECTION C OPTION B
 ISLE OF ANGLESEY COUNTY COUNCIL

GORCHYMYN NATIONAL GRID (PROSIECT CYSYLLTIAD GOGLEDD CYMRU)
 PRIF GYNLLUN SAFLEOEDD STATUDOL NEU ANSTATUDOL, NEU
 NODWEDDION CYNLLUN YR AMGYLCHEDD HANESYDDOL
 RHEOLIAD 5(2)(m)
 ADRAN C OPSIWN B
 CYNGOR SIR YNYS MÔN

nationalgrid
 Application Number / Rhif y Cas: EN20015

National Grid Drawing Reference / Cyfeirnod Llundain National Grid:
 DCO_CHEKP01_B

Scale / Graddfa	Sheet Size / Mewn y Ddiagram	Sheet / Ddiagram	Issue / Ochrnod
1:16,000	A1	SHEET 1 OF 1	A



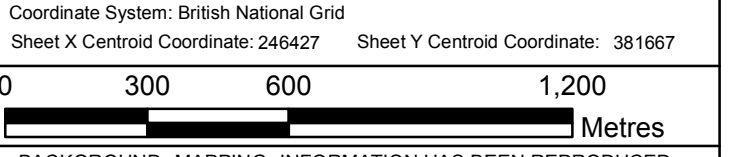
- Legend / Allwedd**
- LOCAL AUTHORITY BOUNDARY
 - ORDER LIMITS
 - SECTION BOUNDARY
 - LOCATION OF SCHEDULED MONUMENT
 - BOUNDARY OF SCHEDULED MONUMENT
 - LISTED BUILDINGS
 - GRADE I
 - GRADE II*
 - GRADE II
 - HISTORIC ENVIRONMENT RECORD
 - CONSERVATION AREA
 - REGISTERED PARKS AND GARDENS (RPGS) SIGNIFICANT VIEWS
 - REGISTERED PARKS AND GARDENS (RPGS) KITCHEN GARDENS
 - REGISTERED PARKS AND GARDENS (RPGS) PARK BOUNDARY
 - REGISTERED PARKS AND GARDENS (RPGS) ESSENTIAL SETTING
 - DESIGNATED WRECK SITE
 - LANDSCAPE OF OUTSTANDING HISTORIC INTEREST IN WALES
 - LANDMAP HISTORIC LANDSCAPE ASPECT AREA BOUNDARY
 - LANDSCAPE OF HISTORIC INTEREST
 - ARFON PLATEAU
 - IMPROVED FIELDS ABOVE PENTIR
 - Y FELINHELI (PORT DINORWIC)
 - VAYNOL
 - GEOPHYSICAL SURVEY RESULTS
 - ARCHAEOLOGY
 - POSSIBLE ARCHAEOLOGY
 - ARCHAEOLOGY
 - POSSIBLE ARCHAEOLOGY

Notes / Nodiadau

This drawing is scaled at paper size A1, therefore any prints taken at smaller sizes will affect accuracy of the measurement units and should not be scaled against.

The OS Boundary Line (Local Authority Boundary) data has been mapped against the OS 1:10,000 Scale Raster mapping and therefore will not be accurate when displayed at a different scale.

Historic Environment data has been supplied by various sources and has been drawn at various scales. For more information see Plans Guidance Document 4.14.



BACKGROUND MAPPING INFORMATION HAS BEEN REPRODUCED FROM THE ORDNANCE SURVEY MAP BY PERMISSION OF ORDNANCE SURVEY ON BEHALF OF THE CONTROLLER OF HER MAJESTY'S STATIONERY OFFICE. © CROWN COPYRIGHT ORDNANCE SURVEY, NATIONAL GRID ELECTRICITY - 100024241, NATIONAL GRID GAS - 100024886.

Issue / Olywedd	Date / Dyddiad	Remarks / Sylwadau	Drawn / Tynnydd	Checked / Gwirio	Approved / Cymroddwyd

Title / Teitl

THE NATIONAL GRID (NORTH WALES CONNECTION PROJECT) ORDER STATUTORY OR NON-STATUTORY SITES OR FEATURES OF THE HISTORIC ENVIRONMENT PLAN KEY PLAN WITH DETAILS
 REGULATION 5(2)(m)
 SECTION C OPTION B
 ISLE OF ANGLESEY COUNTY COUNCIL

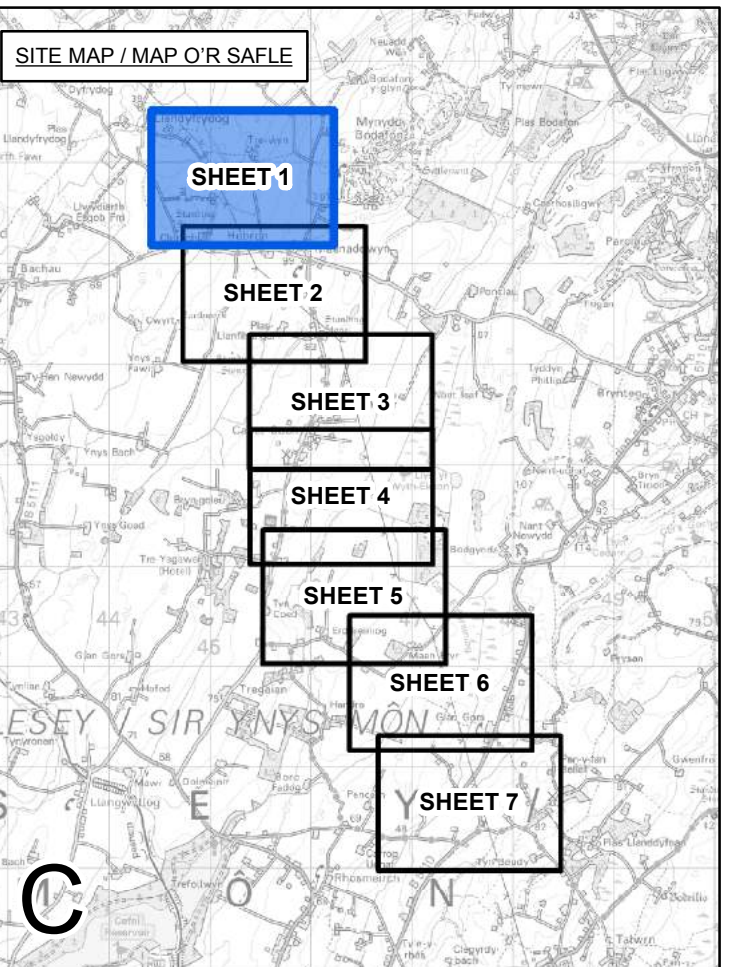
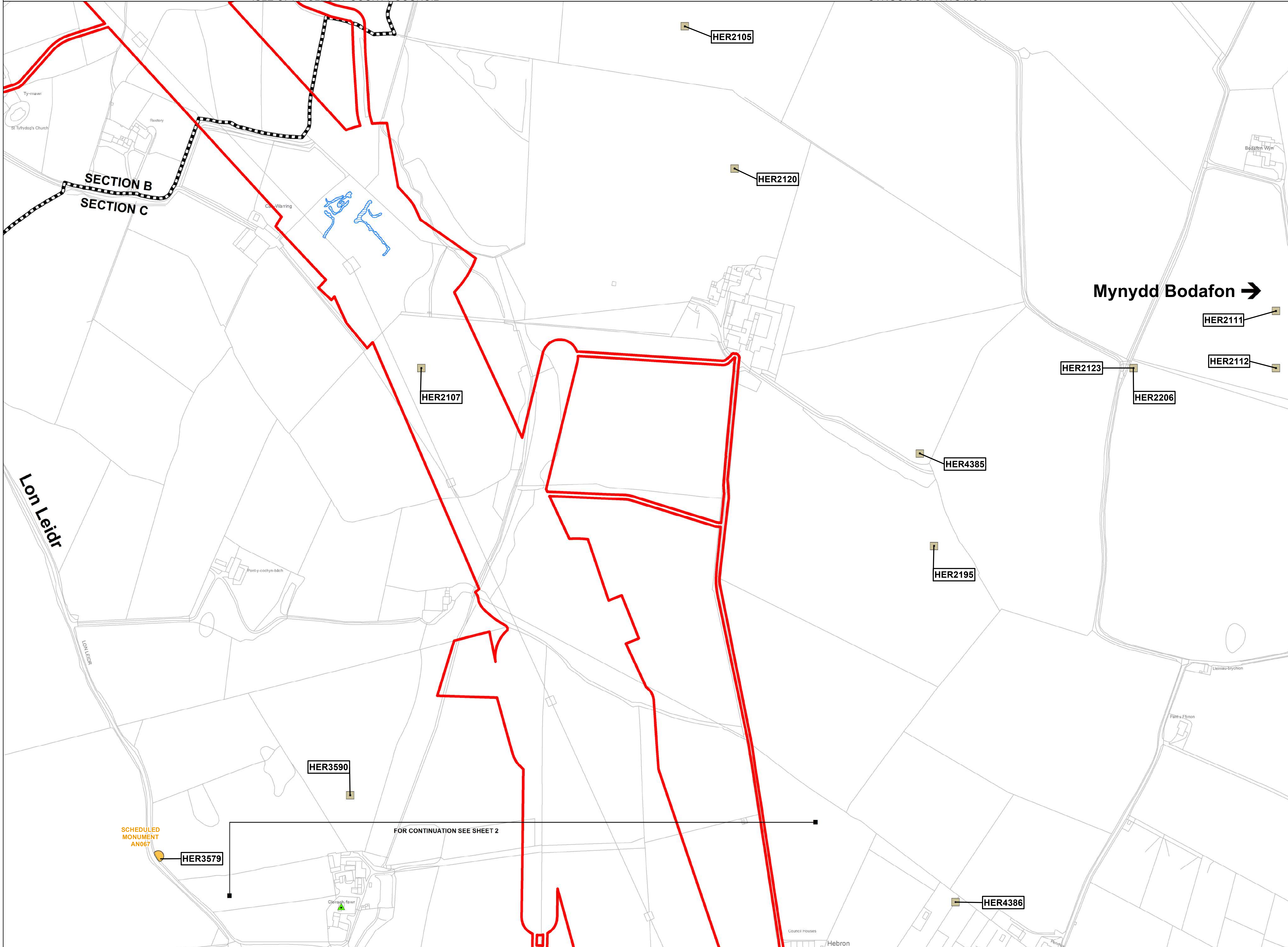
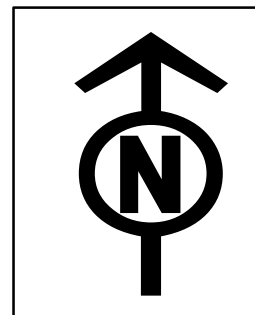
GORCHYMYN NATIONAL GRID (PROSIECT CYSYLLTIAD GOGLEDD CYMRU)
 PRIF GYNLLUN SAFLEOEDD STATUDOL NEU ANSTATUDOL,
 NEU NODWEDDION CYNLLUN YR AMGYLCHEDD HANESYDDOL GYDA MANYLION
 RHEOLIAD 5(2)(m)
 ADRAN C OPSIWN B
 CYNGOR SIR YNYS MÔN

nationalgrid

Application Number / Rhif y Cas: EN20015

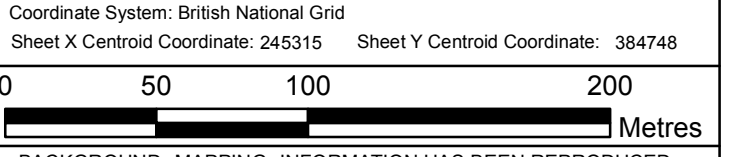
National Grid Drawing Reference / Cyfeirnod Llundain National Grid: DCO_CHEKPD01_B

Scale / Graddfa	Sheet Size / Mewn y Ddiagram	Sheet / Ddiagram	Issue / Cwblwedd
1:16,000	A1	SHEET 1 OF 1	A



- Legend / Allwedd**
- LOCAL AUTHORITY BOUNDARY
 - ORDER LIMITS
 - SECTION BOUNDARY
 - BOUNDARY OF SCHEDULED MONUMENT
 - LISTED BUILDINGS**
 - GRADE I
 - GRADE II*
 - GRADE II
 - HISTORIC ENVIRONMENT RECORD
 - CONSERVATION AREA
 - REGISTERED PARKS AND GARDENS (RPGS)
 - SIGNIFICANT VIEWS
 - REGISTERED PARKS AND GARDENS (RPGS) KITCHEN GARDENS
 - REGISTERED PARKS AND GARDENS (RPGS) PARK BOUNDARY
 - REGISTERED PARKS AND GARDENS (RPGS) ESSENTIAL SETTING
 - DESIGNATED WRECK SITE
 - LANDSCAPE OF OUTSTANDING HISTORIC INTEREST IN WALES
 - LANDSCAPE OF HISTORIC INTEREST**
 - ARFON PLATEAU
 - IMPROVED FIELDS ABOVE
 - Y FELINHELI (PORT DINORWIC)
 - VAYNOL
 - GEOPHYSICAL SURVEY RESULTS**
 - ARCHAEOLOGY
 - POSSIBLE ARCHAEOLOGY
 - ARCHAEOLOGY
 - POSSIBLE ARCHAEOLOGY

Notes / Nodiadau
 This drawing is scaled at paper size A1, therefore any prints taken at smaller sizes will affect accuracy of the measurement units and should not be scaled against.
 The OS Boundary Line (Local Authority Boundary) data has been mapped against the OS 1:10,000 Scale Raster mapping and therefore will not be accurate when displayed at a different scale.
 For further explanation please see plans guidance document.
 Historic Environment data has been supplied by various sources and has been drawn at various scales. For more information see Plans Guidance Document 4.14.



BACKGROUND MAPPING INFORMATION HAS BEEN REPRODUCED FROM THE ORDNANCE SURVEY MAP BY PERMISSION OF ORDNANCE SURVEY ON BEHALF OF THE CONTROLLER OF HER MAJESTY'S STATIONERY OFFICE. © CROWN COPYRIGHT ORDNANCE SURVEY. NATIONAL GRID ELECTRICITY - 100024241. NATIONAL GRID GAS - 100024886.

Issue / Cyhoeddiad	Date / Dyddiad	Remarks / Sylwadau	Drawn / Tynnydd	Checked / Gwirysodd	Approved / Cymmerwydd
A		FOR DCO SUBMISSION	JF	KG	GDS

Title / Teitl

THE NATIONAL GRID
 (NORTH WALES CONNECTION PROJECT) ORDER
 STATUTORY OR NON-STATUTORY SITES OR FEATURES OF
 THE HISTORIC ENVIRONMENT PLAN
 REGULATION 5(2)(m)
 SECTION C OPTION B, SHEET 1 OF 7
 ISLE OF ANGLESEY COUNTY COUNCIL

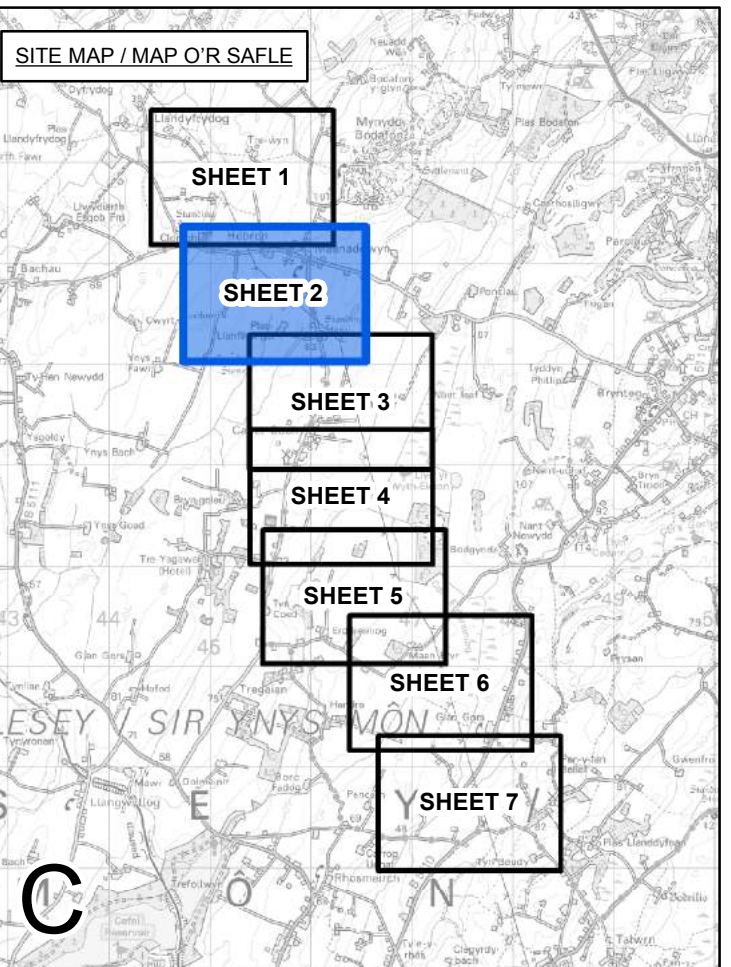
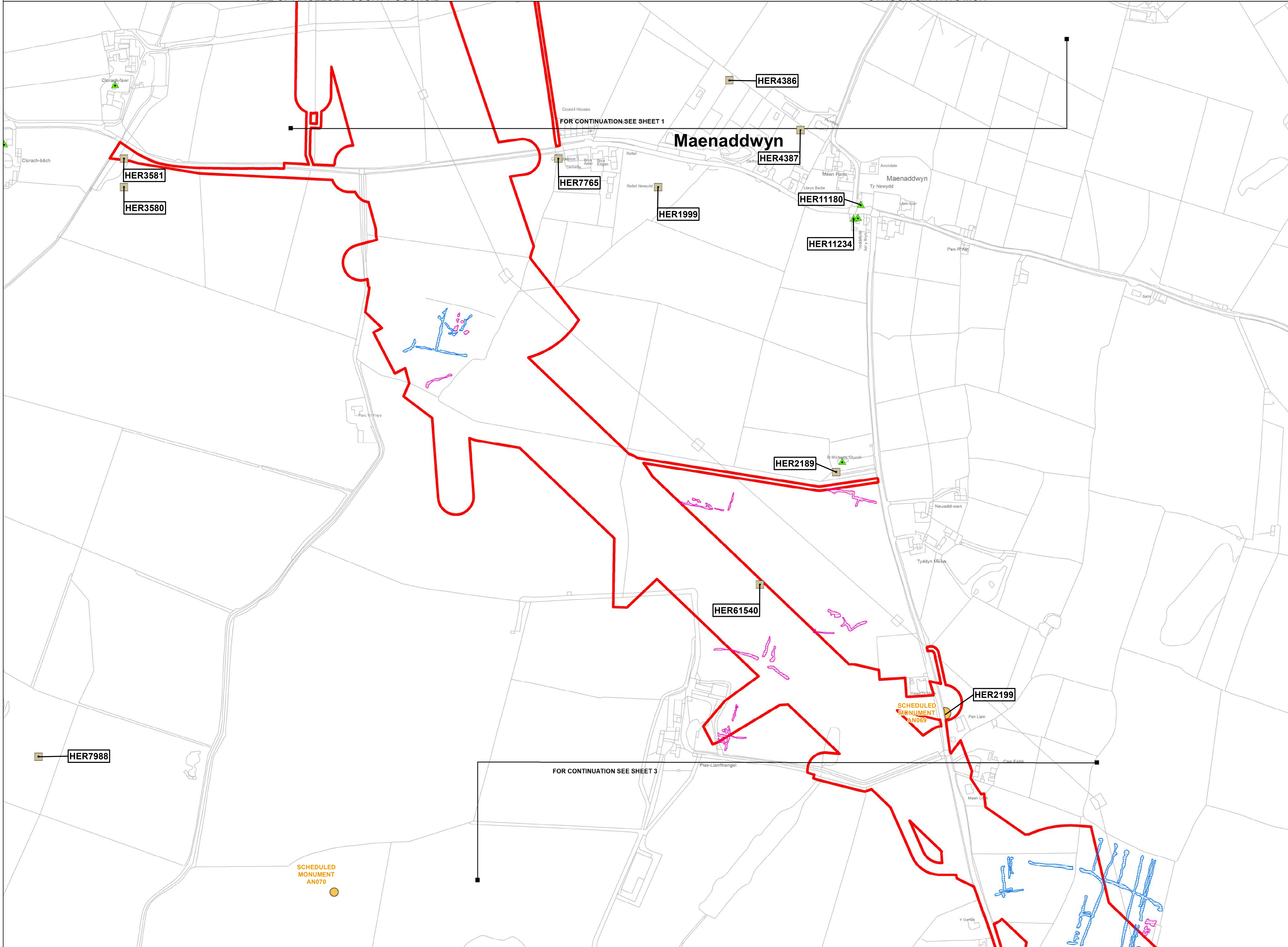
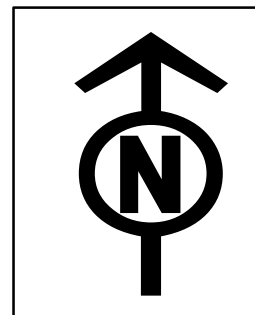
GORCHYMYN NATIONAL GRID
 (PROSIECT CYSYLLTIAD GOGLEDD CYMRU)
 PLAN O SAFLEOEDD NEU NODWEDDION STATUDOL NEU
 ANSTATUDOL YM MAES YR AMGYLCHEDD HANESYDDOL
 RHEOLIAD 5(2)(m)
 ADRAN C OPSIWN B, DALEN 1 O 7
 CYNGOR SIR YNYS MÔN

nationalgrid

Application Number / Rhif y Cais: EN020015

National Grid Drawing Reference / Cyfeirnod Llundain National Grid: DCO_C/HE/PS/01_B

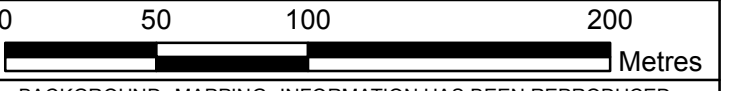
Scale / Graddfa: 1:2,500	Sheet Size / Maint y Ddalen: A1	Sheet / Dalen: SHEET 1 OF 7	Issue / Cyhoeddiad: A
--------------------------	---------------------------------	-----------------------------	-----------------------



- Legend / Allwedd**
- LOCAL AUTHORITY BOUNDARY
 - ORDER LIMITS
 - SECTION BOUNDARY
 - BOUNDARY OF SCHEDULED MONUMENT
 - LISTED BUILDINGS
 - GRADE I
 - GRADE II*
 - GRADE II
 - HISTORIC ENVIRONMENT RECORD
 - CONSERVATION AREA
 - REGISTERED PARKS AND GARDENS (RPGS) SIGNIFICANT VIEWS
 - REGISTERED PARKS AND GARDENS (RPGS) KITCHEN GARDENS
 - REGISTERED PARKS AND GARDENS (RPGS) PARK BOUNDARY
 - REGISTERED PARKS AND GARDENS (RPGS) ESSENTIAL SETTING
 - DESIGNATED WRECK SITE
 - LANDSCAPE OF OUTSTANDING HISTORIC INTEREST IN WALES
 - LANDSCAPE OF HISTORIC INTEREST
 - ARFON PLATEAU
 - IMPROVED FIELDS ABOVE
 - Y FELINHELI (PORT DINORWIC)
 - VAYNOL
 - GEOPHYSICAL SURVEY RESULTS
 - ARCHAEOLOGY
 - POSSIBLE ARCHAEOLOGY
 - ARCHAEOLOGY
 - POSSIBLE ARCHAEOLOGY

Notes / Nodiadau
 This drawing is scaled at paper size A1, therefore any prints taken at smaller sizes will affect accuracy of the measurement units and should not be scaled against.
 The OS Boundary Line (Local Authority Boundary) data has been mapped against the OS 1:10,000 Scale Raster mapping and therefore will not be accurate when displayed at a different scale.
 For further explanation please see plans guidance document.
 Historic Environment data has been supplied by various sources and has been drawn at various scales. For more information see Plans Guidance Document 4.14.

Coordinate System: British National Grid
 Sheet X Centroid Coordinate: 245633 Sheet Y Centroid Coordinate: 383644



BACKGROUND MAPPING INFORMATION HAS BEEN REPRODUCED FROM THE ORDNANCE SURVEY MAP BY PERMISSION OF ORDNANCE SURVEY ON BEHALF OF THE CONTROLLER OF HER MAJESTY'S STATIONERY OFFICE. © CROWN COPYRIGHT ORDNANCE SURVEY, NATIONAL GRID ELECTRICITY - 100024241, NATIONAL GRID GAS - 100024886.

Issue / Cyhoeddiad	Date / Dyddiad	Remarks / Sylwadau	Drawn / Tynnydd	Checked / Gwirysodd	Approved / Cymmerwydd

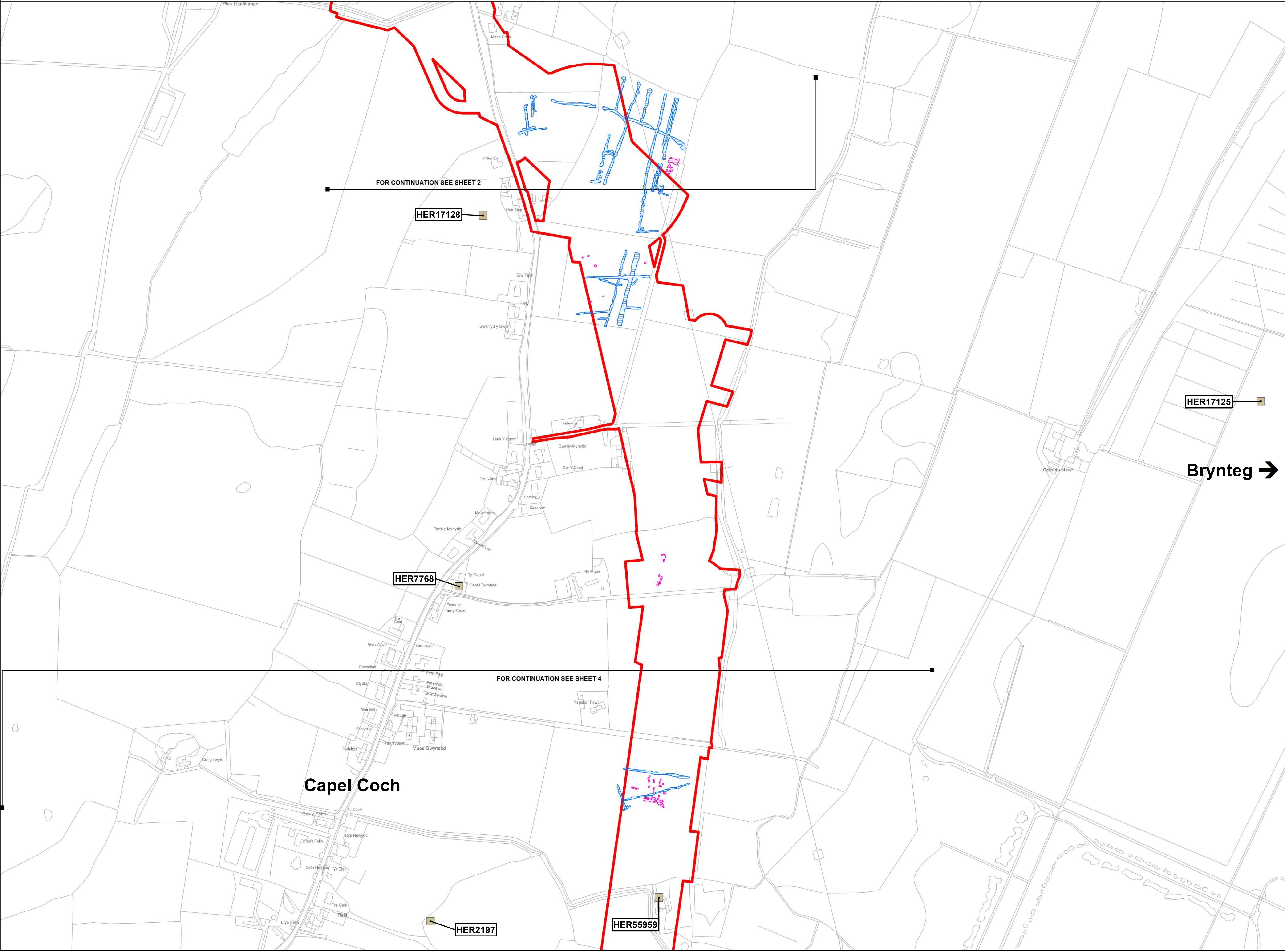
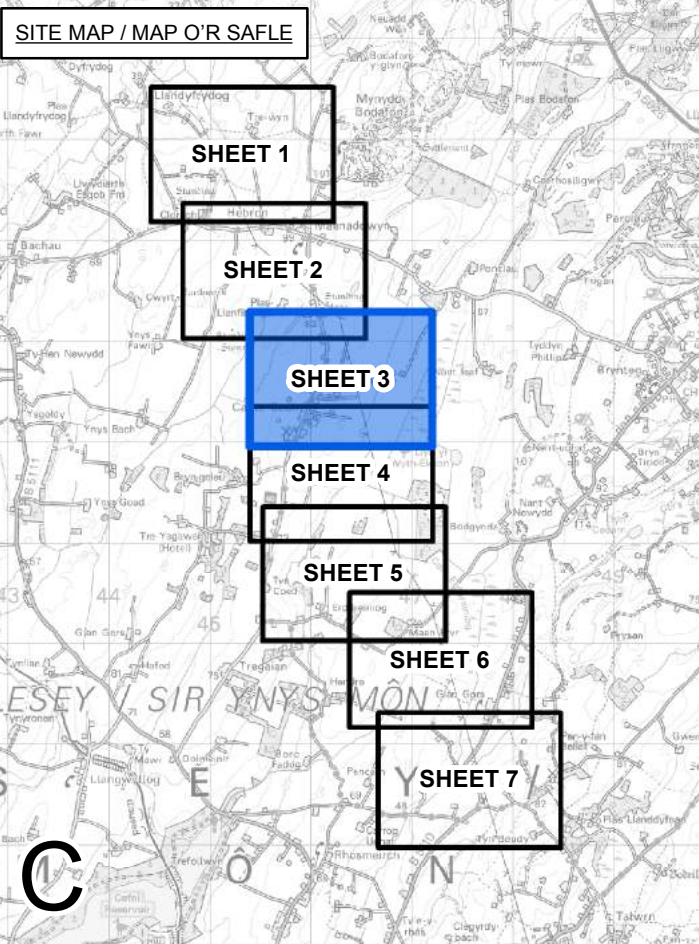

Title / Teitl
 THE NATIONAL GRID (NORTH WALES CONNECTION PROJECT) ORDER
 STATUTORY OR NON-STATUTORY SITES OR FEATURES OF
 THE HISTORIC ENVIRONMENT PLAN
 REGULATION 5(2)(m)
 SECTION C OPTION B, SHEET 2 OF 7
 ISLE OF ANGLESEY COUNTY COUNCIL

GORCHYMYN NATIONAL GRID (PROSIECT CYSYLLTIAD GOGLEDD CYMRU)
 PLAN O SAFLEOEDD NEU NODWEDDION STATUDOL NEU
 ANSTATUDOL YM MAES YR AMGYLCHEDD HANESYDDOL
 RHEOLIAD 5(2)(m)
 ADRAN C OPSIWN B, DALEN 2 O 7
 CYNGOR SIR YNYS MÔN



Application Number / Rhif y Cais: EN020015

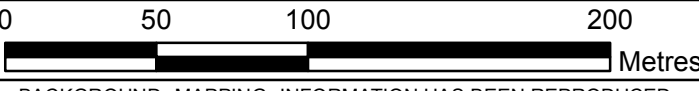
Scale / Graddfa	Sheet Size / Maint y Ddaen	Sheet / Dalen	Issue / Cyhoeddiad
1:2,500	A1	SHEET 2 OF 7	A



- Legend / Allwedd**
- LOCAL AUTHORITY BOUNDARY
 - ORDER LIMITS
 - SECTION BOUNDARY
 - BOUNDARY OF SCHEDULED MONUMENT
 - LISTED BUILDINGS
 - GRADE I
 - GRADE II*
 - GRADE II
 - HISTORIC ENVIRONMENT RECORD
 - CONSERVATION AREA
 - REGISTERED PARKS AND GARDENS (RPGS) SIGNIFICANT VIEWS
 - REGISTERED PARKS AND GARDENS (RPGS) KITCHEN GARDENS
 - REGISTERED PARKS AND GARDENS (RPGS) PARK BOUNDARY
 - REGISTERED PARKS AND GARDENS (RPGS) ESSENTIAL SETTING
 - DESIGNATED WRECK SITE
 - LANDSCAPE OF OUTSTANDING HISTORIC INTEREST IN WALES
 - LANDSCAPE OF HISTORIC INTEREST
 - ARFON PLATEAU
 - IMPROVED FIELDS ABOVE
 - Y FELINHELI (PORT DINORWIC)
 - VAYNOL
 - GEOPHYSICAL SURVEY RESULTS
 - ARCHAEOLOGY
 - POSSIBLE ARCHAEOLOGY
 - ARCHAEOLOGY
 - POSSIBLE ARCHAEOLOGY

Notes / Nodiadau
 This drawing is scaled at paper size A1, therefore any prints taken at smaller sizes will affect accuracy of the measurement units and should not be scaled against.
 The OS Boundary Line (Local Authority Boundary) data has been mapped against the OS 1:10,000 Scale Raster mapping and therefore will not be accurate when displayed at a different scale.
 For further explanation please see plans guidance document.
 Historic Environment data has been supplied by various sources and has been drawn at various scales. For more information see Plans Guidance Document 4.14.

Coordinate System: British National Grid
 Sheet X Centroid Coordinate: 246298 Sheet Y Centroid Coordinate: 382625

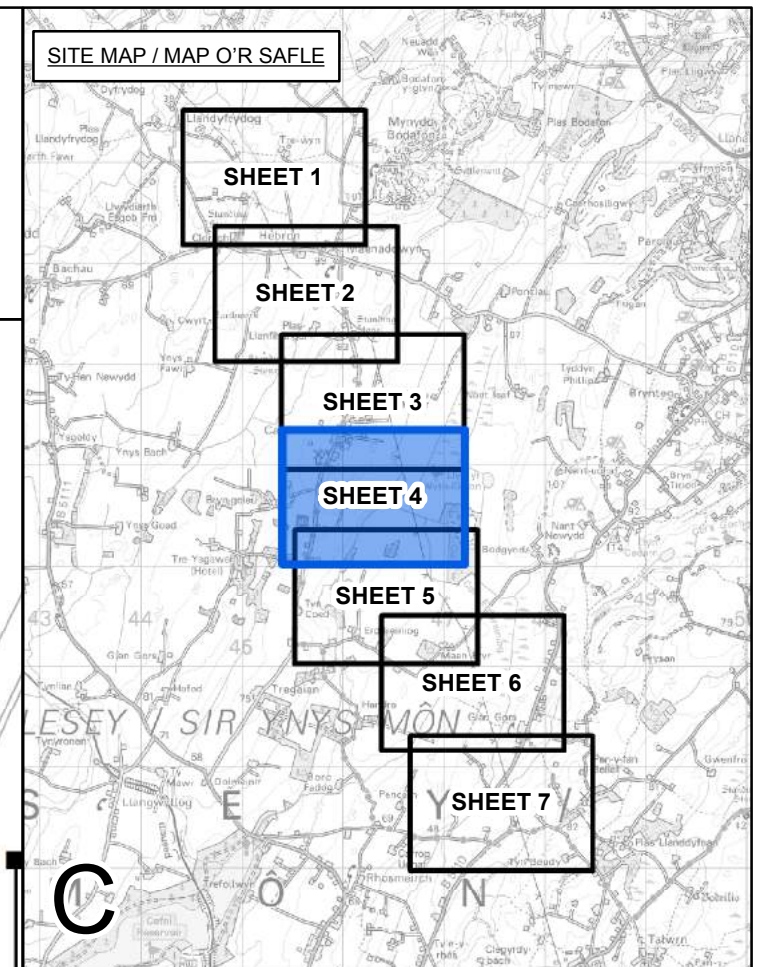
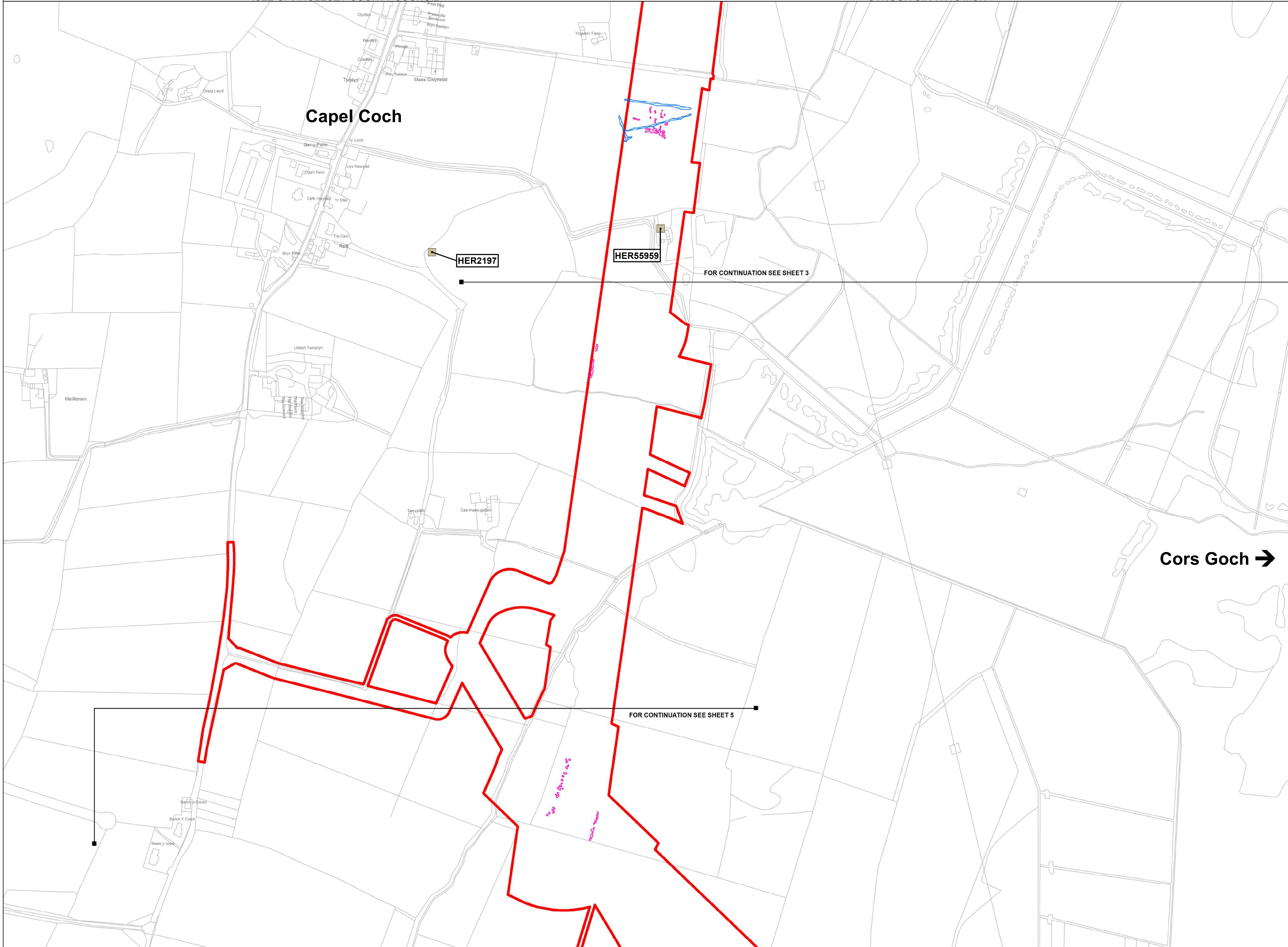



BACKGROUND MAPPING INFORMATION HAS BEEN REPRODUCED FROM THE ORDNANCE SURVEY MAP BY PERMISSION OF ORDNANCE SURVEY ON BEHALF OF THE CONTROLLER OF HER MAJESTY'S STATIONERY OFFICE. © CROWN COPYRIGHT ORDNANCE SURVEY, NATIONAL GRID ELECTRICITY - 100024241, NATIONAL GRID GAS - 100024886.

Issue / Cyhoeddiad	Date / Dyddiad	Remarks / Sylwadau	Drawn / Tyniwyd	Checked / Gwirwyd	Approved / Cymerwyd
A		FOR DCO SUBMISSION	JF	KG	GDS

Title / Teitl
 THE NATIONAL GRID (NORTH WALES CONNECTION PROJECT) ORDER STATUTORY OR NON-STATUTORY SITES OR FEATURES OF THE HISTORIC ENVIRONMENT PLAN REGULATION 5(2)(m) SECTION C OPTION B, SHEET 3 OF 7 ISLE OF ANGLESEY COUNTY COUNCIL
 GORCHYMYN NATIONAL GRID (PROSIECT CYSYLLTIAD GOGLEDD CYMRU) PLAN O SAFLEOEDD NEU NODWEDDION STATUDOL NEU ANSTATUDOL YM MAES YR AMGYLCHEDD HANESYDDOL RHEOLIAD 5(2)(m) ADRAN C OPSIWN B, DALEN 3 O 7 CYNGOR SIR YNYS MÔN

nationalgrid			
Application Number / Rhif y Cais: EN020015			
National Grid Drawing Reference / Cyfeirnod Luniad National Grid: DCO_C/HE/PS/03_B			
Scale / Graddfa: 1:2,500	Sheet Size / Maint y Ddalen: A1	Sheet / Dalen: SHEET 3 OF 7	Issue / Cyhoeddiad: A



- Legend / Allwedd**
- LOCAL AUTHORITY BOUNDARY
 - ORDER LIMITS
 - SECTION BOUNDARY
 - BOUNDARY OF SCHEDULED MONUMENT
 - LISTED BUILDINGS
 - GRADE I
 - GRADE II*
 - GRADE II
 - HISTORIC ENVIRONMENT RECORD
 - CONSERVATION AREA
 - REGISTERED PARKS AND GARDENS (RPGS) SIGNIFICANT VIEWS
 - REGISTERED PARKS AND GARDENS (RPGS) KITCHEN GARDENS
 - REGISTERED PARKS AND GARDENS (RPGS) PARK BOUNDARY
 - REGISTERED PARKS AND GARDENS (RPGS) ESSENTIAL SETTING
 - DESIGNATED WRECK SITE
 - LANDSCAPE OF OUTSTANDING HISTORIC INTEREST IN WALES
 - LANDSCAPE OF HISTORIC INTEREST
 - ARFON PLATEAU
 - IMPROVED FIELDS ABOVE
 - Y FELINHELI (PORT DINORWIC)
 - VAYNOL
 - GEOPHYSICAL SURVEY RESULTS
 - ARCHAEOLOGY
 - POSSIBLE ARCHAEOLOGY
 - ARCHAEOLOGY
 - POSSIBLE ARCHAEOLOGY

Notes / Nodiadau
 This drawing is scaled at paper size A1, therefore any prints taken at smaller sizes will affect accuracy of the measurement units and should not be scaled against.
 The OS Boundary Line (Local Authority Boundary) data has been mapped against the OS 1:10,000 Scale Raster mapping and therefore will not be accurate when displayed at a different scale.
 For further explanation please see plans guidance document.
 Historic Environment data has been supplied by various sources and has been drawn at various scales. For more information see Plans Guidance Document 4.14.

Coordinate System: British National Grid
 Sheet X Centroid Coordinate: 245300 Sheet Y Centroid Coordinate: 381685



BACKGROUND MAPPING INFORMATION HAS BEEN REPRODUCED FROM THE ORDNANCE SURVEY MAP BY PERMISSION OF ORDNANCE SURVEY ON BEHALF OF THE CONTROLLER OF HER MAJESTY'S STATIONERY OFFICE. © CROWN COPYRIGHT ORDNANCE SURVEY, NATIONAL GRID ELECTRICITY - 100024241, NATIONAL GRID GAS - 100024886.

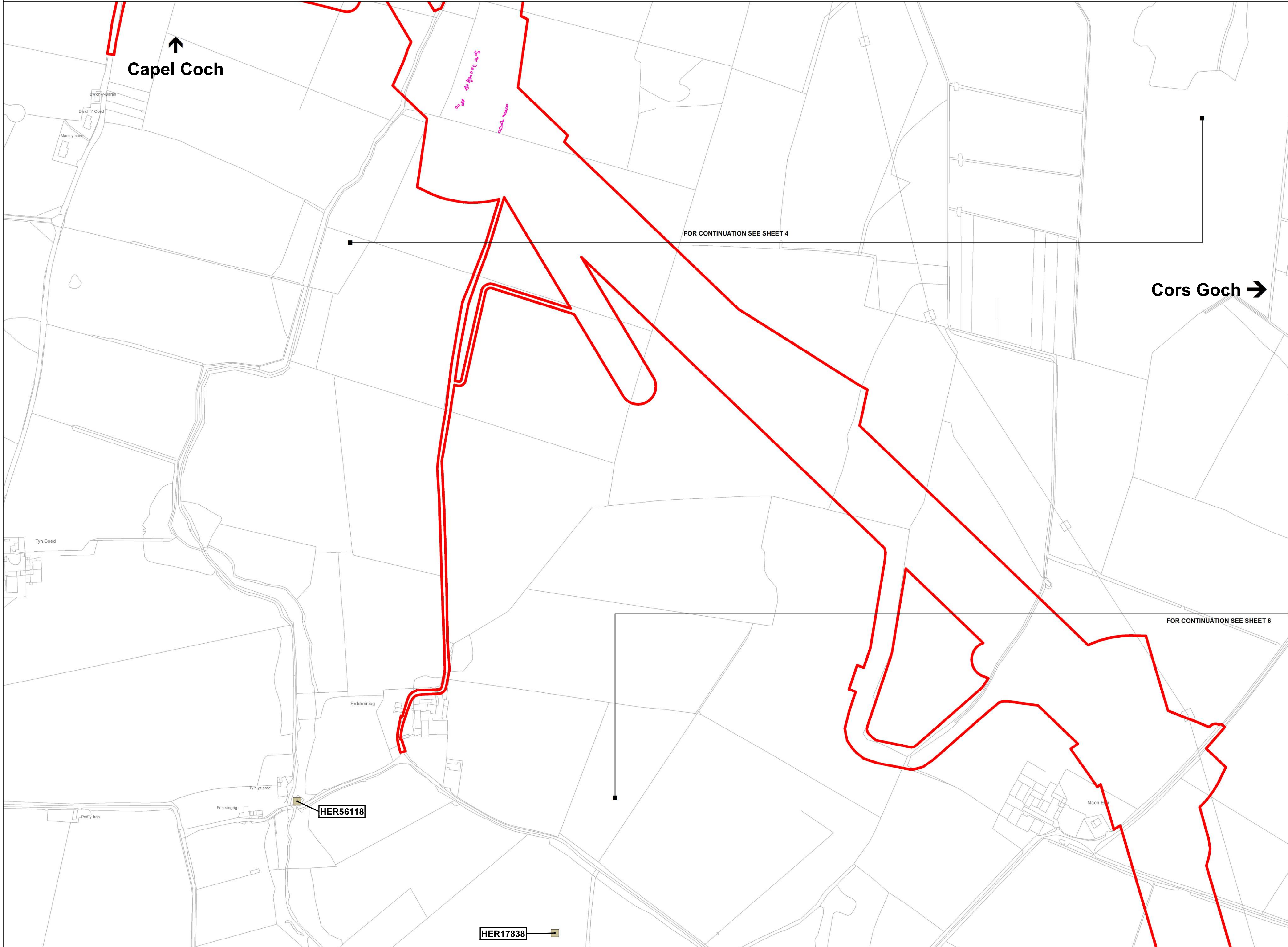

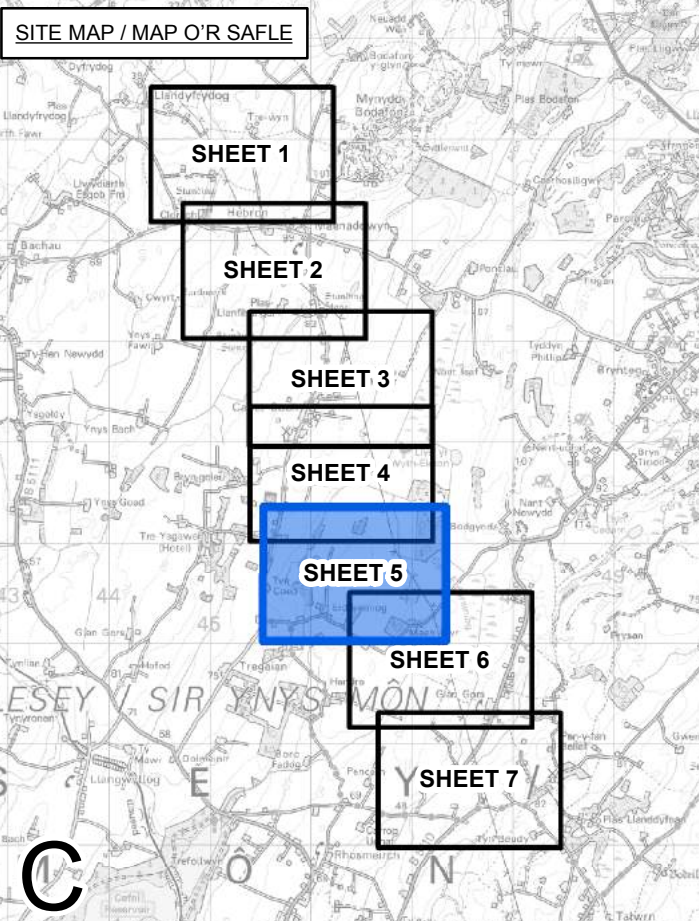
Issue / Cychwedd	Date / Dyddiad	Remarks / Sylwadau	Drawn / Tynnwyd	Checked / Gwirwyd	Approved / Cymmerwyd

Title / Teitl
 THE NATIONAL GRID (NORTH WALES CONNECTION PROJECT) ORDER STATUTORY OR NON-STATUTORY SITES OR FEATURES OF THE HISTORIC ENVIRONMENT PLAN REGULATION 5(2)(m) SECTION C OPTION B, SHEET 4 OF 7 ISLE OF ANGLESEY COUNTY COUNCIL
 GORCHYMYN NATIONAL GRID (PROSIECT CYSYLLTIAD GOGLEDD CYMRU) PLAN O SAFLEOEDD NEU NODWEDDION STATUDOL NEU ANSTATUDOL YM MAES YR AMGYLCHEDD HANESYDDOL RHEOLIAD 5(2)(m) ADRAN C OPSIWN B, DALEN 4 O 7 CYNGOR SIR YNYS MÔN



Application Number / Rhif y Cais: EN020015
 National Grid Drawing Reference / Cyfeirnod Llundain National Grid: DCO_C/HE/PS/04_B

Scale / Graddfa	Sheet Size / Maint y Ddalen	Sheet / Dalen	Issue / Cychwedd
1:2,500	A1	SHEET 4 OF 7	A



- Legend / Allwedd**
- LOCAL AUTHORITY BOUNDARY
 - ORDER LIMITS
 - SECTION BOUNDARY
 - BOUNDARY OF SCHEDULED MONUMENT
- LISTED BUILDINGS**
- GRADE I
 - GRADE II*
 - GRADE II
 - HISTORIC ENVIRONMENT RECORD
 - CONSERVATION AREA
 - REGISTERED PARKS AND GARDENS (RPGS) SIGNIFICANT VIEWS
 - REGISTERED PARKS AND GARDENS (RPGS) KITCHEN GARDENS
 - REGISTERED PARKS AND GARDENS (RPGS) PARK BOUNDARY
 - REGISTERED PARKS AND GARDENS (RPGS) ESSENTIAL SETTING
 - DESIGNATED WRECK SITE
 - LANDSCAPE OF OUTSTANDING HISTORIC INTEREST IN WALES
 - LANDSCAPE OF HISTORIC INTEREST
 - ARFON PLATEAU
 - IMPROVED FIELDS ABOVE
 - Y FELINHELI (PORT DINORWIC)
 - VAYNOL
- GEOPHYSICAL SURVEY RESULTS**
- ARCHAEOLOGY
 - POSSIBLE ARCHAEOLOGY
 - ARCHAEOLOGY
 - POSSIBLE ARCHAEOLOGY

Notes / Nodiadau

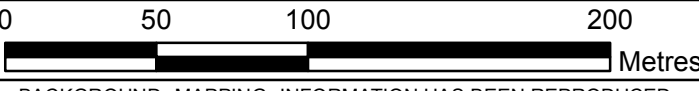
This drawing is scaled at paper size A1, therefore any prints taken at smaller sizes will affect accuracy of the measurement units and should not be scaled against.

The OS Boundary Line (Local Authority Boundary) data has been mapped against the OS 1:10,000 Scale Raster mapping and therefore will not be accurate when displayed at a different scale.

For further explanation please see plans guidance document.

Historic Environment data has been supplied by various sources and has been drawn at various scales. For more information see Plans Guidance Document 4.14.

Coordinate System: British National Grid
 Sheet X Centroid Coordinate: 246426 Sheet Y Centroid Coordinate: 380691



BACKGROUND MAPPING INFORMATION HAS BEEN REPRODUCED FROM THE ORDNANCE SURVEY MAP BY PERMISSION OF ORDNANCE SURVEY ON BEHALF OF THE CONTROLLER OF HER MAJESTY'S STATIONERY OFFICE. © CROWN COPYRIGHT ORDNANCE SURVEY, NATIONAL GRID ELECTRICITY - 100024241, NATIONAL GRID GAS - 100024886.

Issue / Cyhoeddiad	Date / Dyddiad	Remarks / Sgrawenau	Drawn / Tynnydd	Checked / Gwirysodd	Approved / Cymmerwydd
A		FOR DCO SUBMISSION	JF	KG	GDS

Title / Teitl

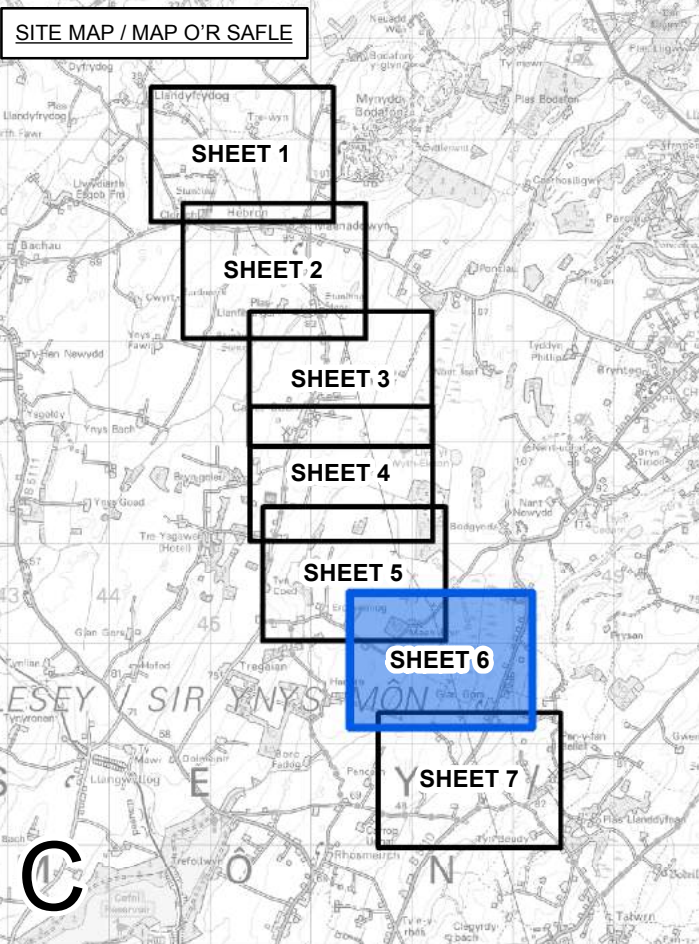
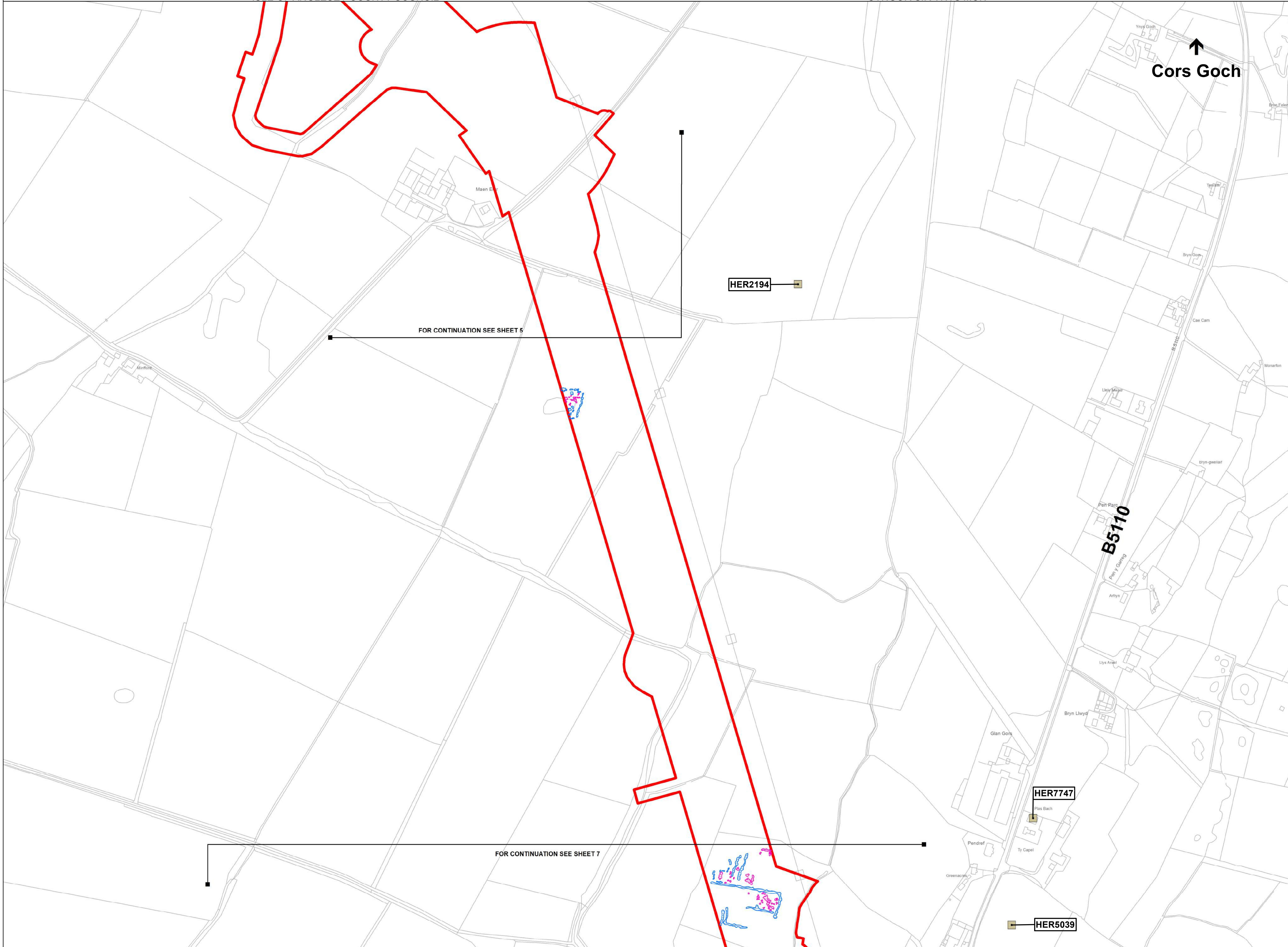
THE NATIONAL GRID (NORTH WALES CONNECTION PROJECT) ORDER STATUTORY OR NON-STATUTORY SITES OR FEATURES OF THE HISTORIC ENVIRONMENT PLAN REGULATION 5(2)(m) SECTION C OPTION B, SHEET 5 OF 7 ISLE OF ANGLESEY COUNTY COUNCIL

GORCHYMYN NATIONAL GRID (PROSIECT CYSYLLTIAD GOGLEDD CYMRU) PLAN O SAFLEOEDD NEU NODWEDDION STATUDOL NEU ANSTATUDOL YM MAES YR AMGYLCHEDD HANESYDDOL RHEOLIAD 5(2)(m) ADRAN C OPSIWN B, DALEN 5 O 7 CYNGOR SIR YNYS MÔN

nationalgrid

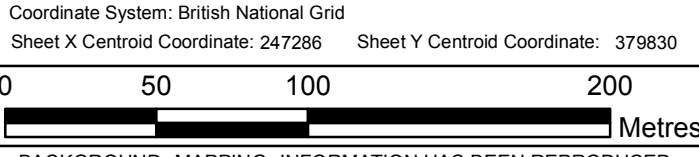
Application Number / Rhif y Cais: EN020015
 National Grid Drawing Reference / Cyfeirnod Lliniad National Grid: DCO_C/HE/PS/05_B

Scale / Graddfa: 1:2,500	Sheet Size / Maint y Ddalen: A1	Sheet / Dalen: SHEET 5 OF 7	Issue / Cyhoeddiad: A
--------------------------	---------------------------------	-----------------------------	-----------------------



- Legend / Allwedd**
- LOCAL AUTHORITY BOUNDARY
 - ORDER LIMITS
 - SECTION BOUNDARY
 - BOUNDARY OF SCHEDULED MONUMENT
 - LISTED BUILDINGS
 - GRADE I
 - GRADE II*
 - GRADE II
 - HISTORIC ENVIRONMENT RECORD
 - CONSERVATION AREA
 - REGISTERED PARKS AND GARDENS (RPGS) SIGNIFICANT VIEWS
 - REGISTERED PARKS AND GARDENS (RPGS) KITCHEN GARDENS
 - REGISTERED PARKS AND GARDENS (RPGS) PARK BOUNDARY
 - REGISTERED PARKS AND GARDENS (RPGS) ESSENTIAL SETTING
 - DESIGNATED WRECK SITE
 - LANDSCAPE OF OUTSTANDING HISTORIC INTEREST IN WALES
 - LANDSCAPE OF HISTORIC INTEREST
 - ARFON PLATEAU
 - IMPROVED FIELDS ABOVE
 - Y FELINHELI (PORT DINORWIC)
 - VAYNOL
 - GEOPHYSICAL SURVEY RESULTS
 - ARCHAEOLOGY
 - POSSIBLE ARCHAEOLOGY
 - ARCHAEOLOGY
 - POSSIBLE ARCHAEOLOGY

Notes / Nodiadau
 This drawing is scaled at paper size A1, therefore any prints taken at smaller sizes will affect accuracy of the measurement units and should not be scaled against.
 The OS Boundary Line (Local Authority Boundary) data has been mapped against the OS 1:10,000 Scale Raster mapping and therefore will not be accurate when displayed at a different scale.
 For further explanation please see plans guidance document.
 Historic Environment data has been supplied by various sources and has been drawn at various scales. For more information see Plans Guidance Document 4.14.



BACKGROUND MAPPING INFORMATION HAS BEEN REPRODUCED FROM THE ORDNANCE SURVEY MAP BY PERMISSION OF ORDNANCE SURVEY ON BEHALF OF THE CONTROLLER OF HER MAJESTY'S STATIONERY OFFICE. © CROWN COPYRIGHT ORDNANCE SURVEY, NATIONAL GRID ELECTRICITY - 100024241, NATIONAL GRID GAS - 100024886.

Issue / Cychwedd	Date / Dyddiad	Remarks / Sgrawenau	Drawn / Tynwyd	Checked / Gwirwyd	Approved / Cymmerwyd

Title / Teitl
 THE NATIONAL GRID (NORTH WALES CONNECTION PROJECT) ORDER STATUTORY OR NON-STATUTORY SITES OR FEATURES OF THE HISTORIC ENVIRONMENT PLAN REGULATION 5(2)(m) SECTION C OPTION B, SHEET 6 OF 7 ISLE OF ANGLESEY COUNTY COUNCIL
 GORCHYMYN NATIONAL GRID (PROSIECT CYSYLLTIAD GOGLEDD CYMRU) PLAN O SAFLEOEDD NEU NODWEDDION STATUDOL NEU ANSTATUDOL YM MAES YR AMGYLCHEDD HANESYDDOL RHEOLIAD 5(2)(m) ADARAN C OPSIWN B, DALEN 6 O 7 CYNGOR SIR YNYS MÔN

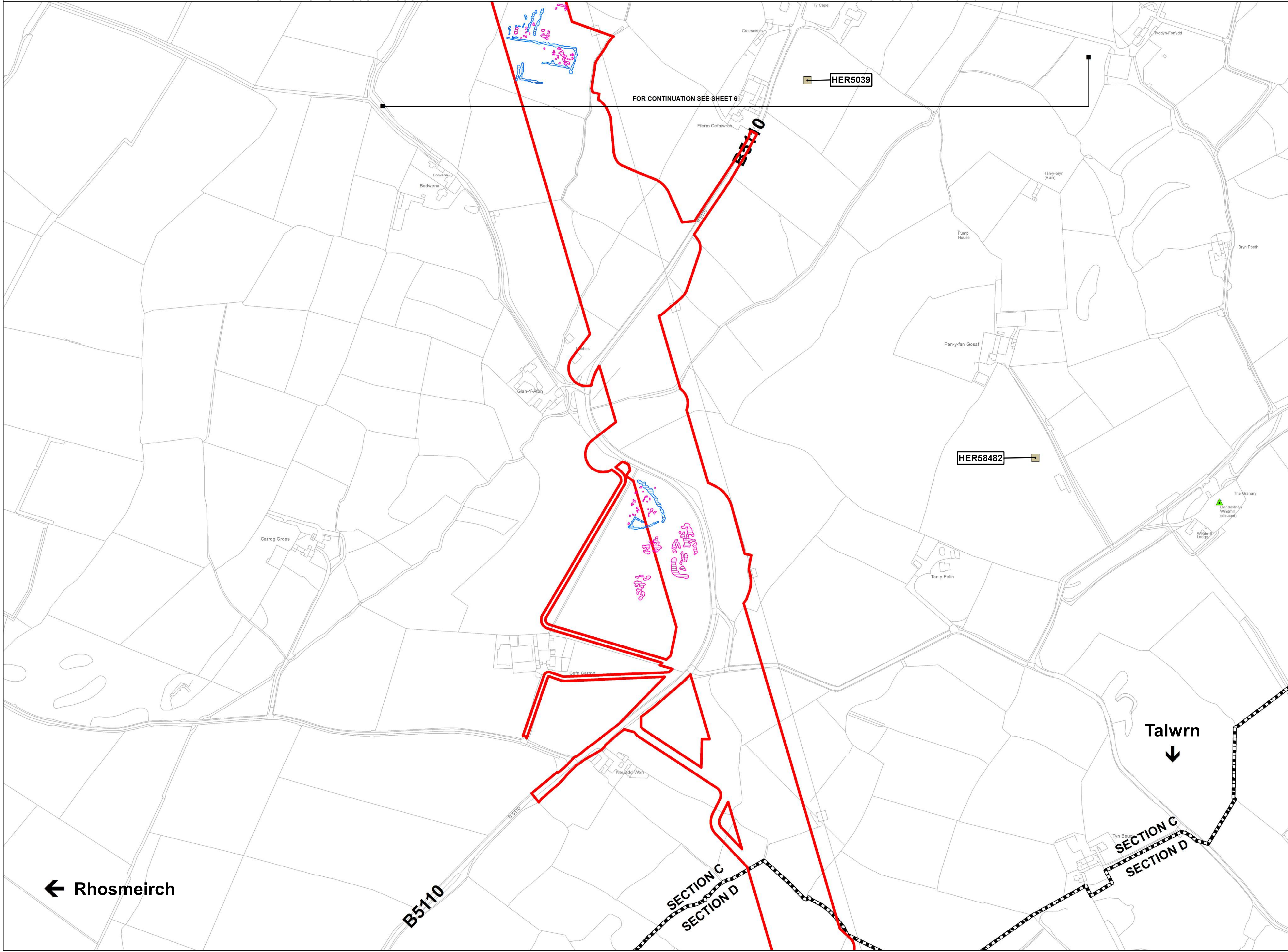
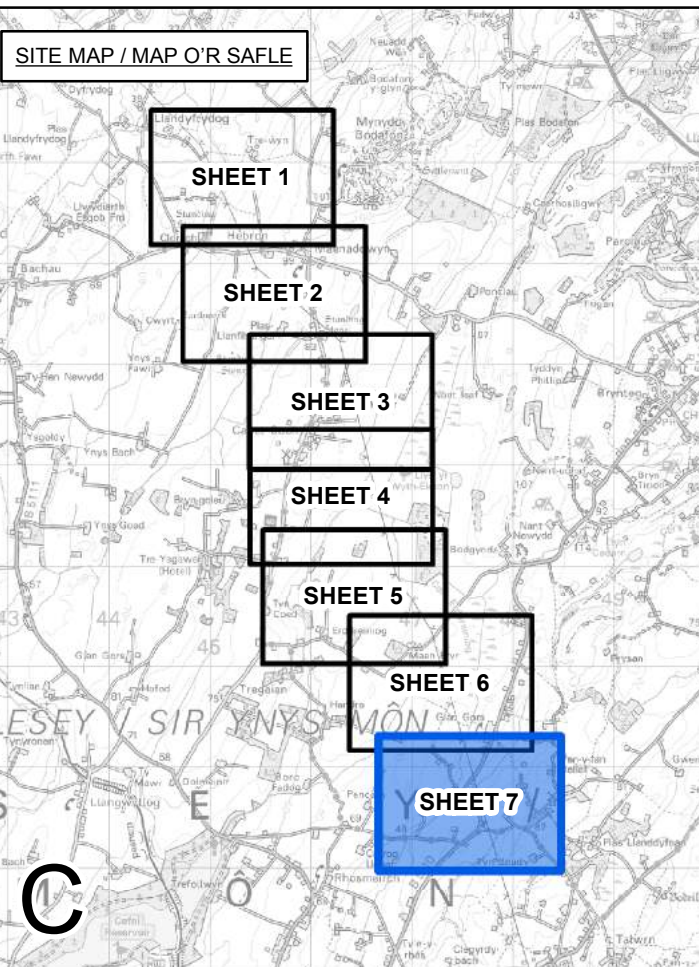
nationalgrid

Application Number / Rhif y Cais: EN020015
 National Grid Drawing Reference / Cyfeirnod Llundain National Grid: DCO_C/HE/PS/06_B
 Scale / Graddfa: 1:2,500
 Sheet Size / Maint y Ddalen: A1
 Sheet / Dalen: SHEET 6 OF 7
 Issue / Cychwedd: A



THE NATIONAL GRID (NORTH WALES CONNECTION PROJECT) ORDER
 STATUTORY OR NON-STATUTORY SITES OR FEATURES OF
 THE HISTORIC ENVIRONMENT PLAN
 REGULATION 5(2)(m)
 SECTION C OPTION B, SHEET 7 OF 7
 ISLE OF ANGLESEY COUNTY COUNCIL

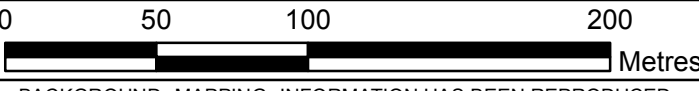
GORCHYMYN NATIONAL GRID (PROSIECT CYSYLLTIAD GOGLEDD CYMRU)
 PLAN O SAFLEOEDD NEU NODWEDDION STATUDOL NEU
 ANSTATUDOL YM MAES YR AMGYLCHEDD HANESYDDOL
 RHEOLIAD 5(2)(m)
 ADRAN C OPSIWN B, DALEN 7 O 7
 CYNGOR SIR YNYS MÔN



- Legend / Allwedd**
- LOCAL AUTHORITY BOUNDARY
 - ORDER LIMITS
 - SECTION BOUNDARY
 - BOUNDARY OF SCHEDULED MONUMENT
 - LISTED BUILDINGS
 - GRADE I
 - GRADE II*
 - GRADE II
 - HISTORIC ENVIRONMENT RECORD
 - CONSERVATION AREA
 - REGISTERED PARKS AND GARDENS (RPGS) SIGNIFICANT VIEWS
 - REGISTERED PARKS AND GARDENS (RPGS) KITCHEN GARDENS
 - REGISTERED PARKS AND GARDENS (RPGS) PARK BOUNDARY
 - REGISTERED PARKS AND GARDENS (RPGS) ESSENTIAL SETTING
 - DESIGNATED WRECK SITE
 - LANDSCAPE OF OUTSTANDING HISTORIC INTEREST IN WALES
 - LANDSCAPE OF HISTORIC INTEREST
 - ARFON PLATEAU
 - IMPROVED FIELDS ABOVE
 - Y FELINHELI (PORT DINORWIC)
 - VAYNOL
 - GEOPHYSICAL SURVEY RESULTS
 - ARCHAEOLOGY
 - POSSIBLE ARCHAEOLOGY
 - ARCHAEOLOGY
 - POSSIBLE ARCHAEOLOGY

Notes / Nodiadau
 This drawing is scaled at paper size A1, therefore any prints taken at smaller sizes will affect accuracy of the measurement units and should not be scaled against.
 The OS Boundary Line (Local Authority Boundary) data has been mapped against the OS 1:10,000 Scale Raster mapping and therefore will not be accurate when displayed at a different scale.
 For further explanation please see plans guidance document.
 Historic Environment data has been supplied by various sources and has been drawn at various scales. For more information see Plans Guidance Document 4.14.

Coordinate System: British National Grid
 Sheet X Centroid Coordinate: 247573 Sheet Y Centroid Coordinate: 378644



BACKGROUND MAPPING INFORMATION HAS BEEN REPRODUCED FROM THE ORDNANCE SURVEY MAP BY PERMISSION OF ORDNANCE SURVEY ON BEHALF OF THE CONTROLLER OF HER MAJESTY'S STATIONERY OFFICE. © CROWN COPYRIGHT ORDNANCE SURVEY, NATIONAL GRID ELECTRICITY - 100024241, NATIONAL GRID GAS - 100024886.

Issue / Cychwedd	Date / Dyddiad	Remarks / Sylwadau	Drawn / Tynnwyd	Checked / Gwirwyd	Approved / Cymmerwyd
A		FOR DCO SUBMISSION	JF	KG	GDS

Title / Teitl
 THE NATIONAL GRID (NORTH WALES CONNECTION PROJECT) ORDER STATUTORY OR NON-STATUTORY SITES OR FEATURES OF THE HISTORIC ENVIRONMENT PLAN REGULATION 5(2)(m) SECTION C OPTION B, SHEET 7 OF 7 ISLE OF ANGLESEY COUNTY COUNCIL
 GORCHYMYN NATIONAL GRID (PROSIECT CYSYLLTIAD GOGLEDD CYMRU) PLAN O SAFLEOEDD NEU NODWEDDION STATUDOL NEU ANSTATUDOL YM MAES YR AMGYLCHEDD HANESYDDOL RHEOLIAD 5(2)(m) ADRAN C OPSIWN B, DALEN 7 O 7 CYNGOR SIR YNYS MÔN

nationalgrid

Application Number / Rhif y Cais: EN020015
 National Grid Drawing Reference / Cyfeirnod Luniad National Grid: DCO_C/HE/PS/07_B
 Scale / Graddfa: 1:2,500
 Sheet Size / Maint y Ddalen: A1
 Sheet / Dalen: SHEET 7 OF 7
 Issue / Cychwedd: A


DOCUMENT 4.10.D

Statutory or Non-Statutory Sites or Features of the
Historic Environment Plans

Section D – north of Talwrn to Ceint
Option A

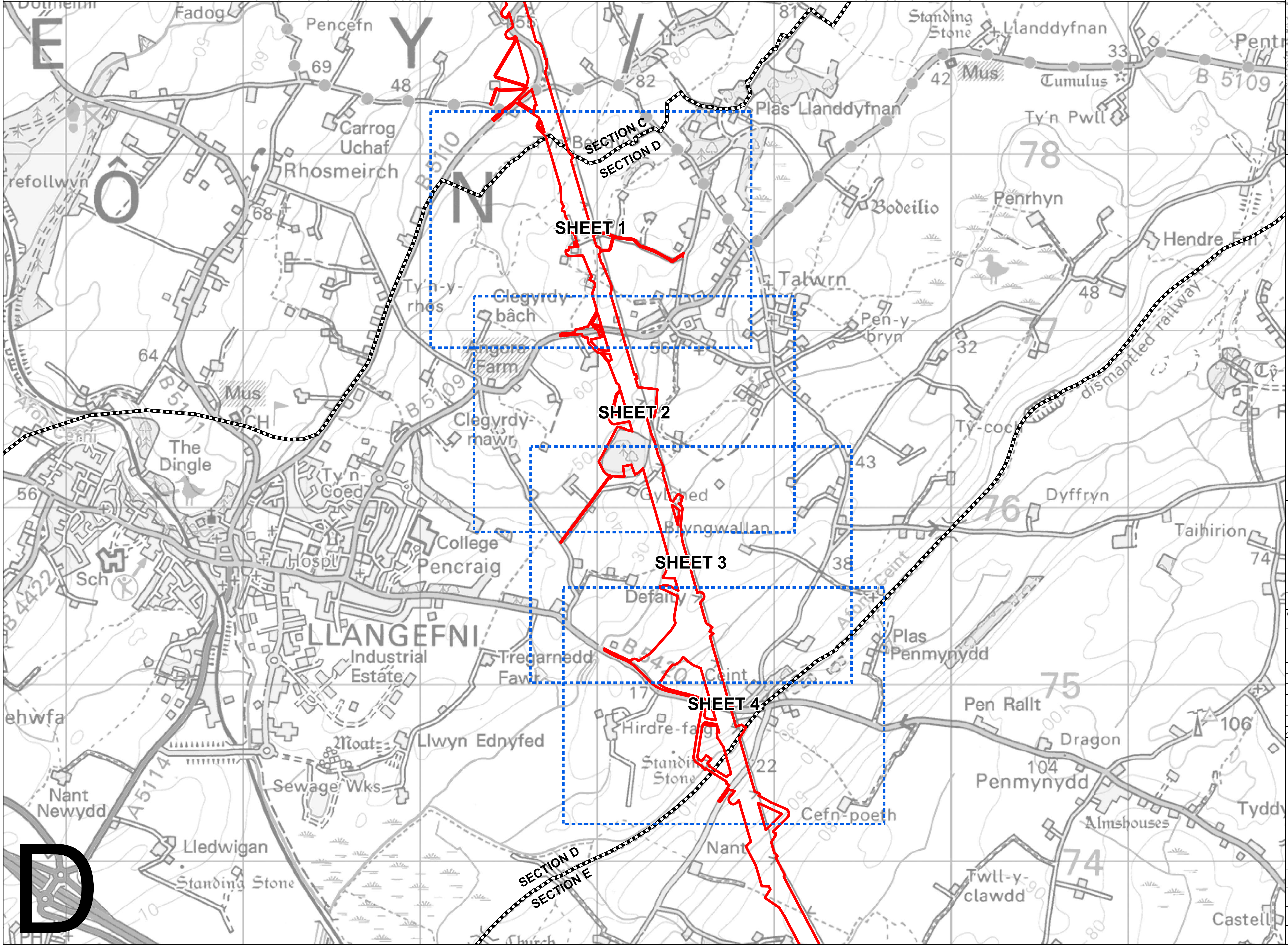
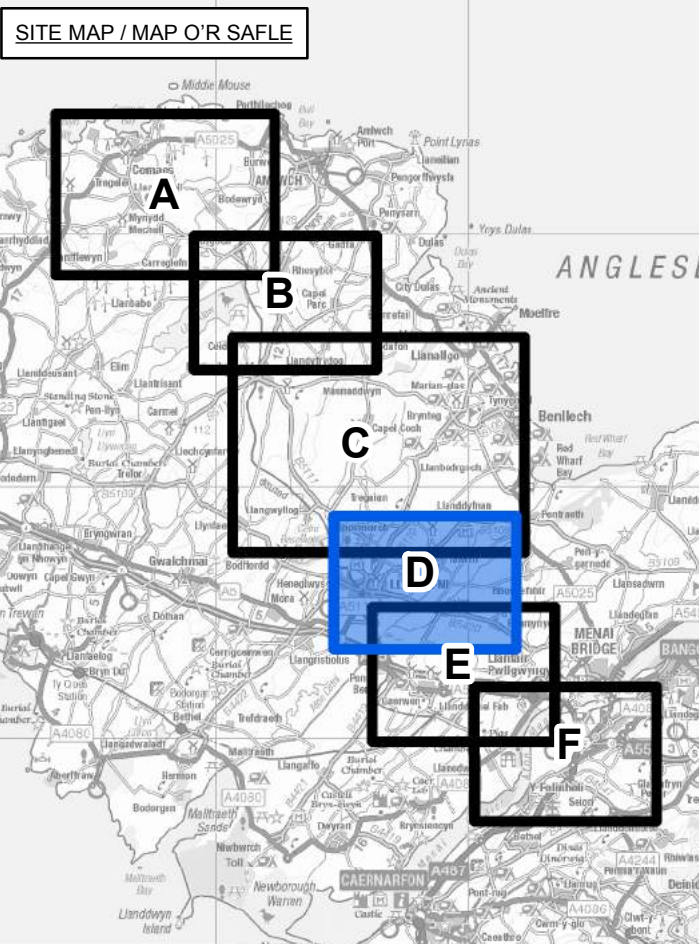
National Grid (North Wales Connection Project)

*Regulation 5(2)(m) of the Infrastructure Planning
(Applications: Prescribed Forms and Procedure) Regulations 2009*



THE NATIONAL GRID (NORTH WALES CONNECTION PROJECT) ORDER
 STATUTORY OR NON-STATUTORY SITES OR FEATURES
 OF THE HISTORIC ENVIRONMENT PLAN KEY PLAN
 REGULATION 5(2)(m)
 SECTION D OPTION A
 ISLE OF ANGLESEY COUNTY COUNCIL

GORCHYMYN NATIONAL GRID (PROSIECT CYSYLLTIAD GOGLEDD CYMRU)
 PRIF GYNLLUN SAFLEOEDD STATUDOL NEU ANSTATUDOL, NEU
 NODWEDDION CYNLLUN YR AMGYLCHEDD HANESYDDOL
 RHEOLIAD 5(2)(m)
 ADRAN D OPSIWN A
 CYNGOR SIR YNYS MÔN



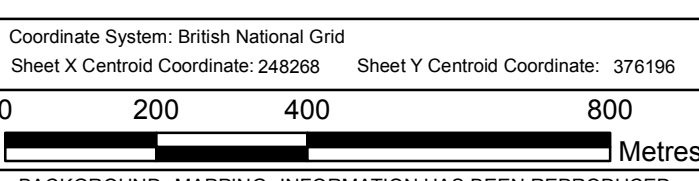
Legend / Allwedd

- LOCAL AUTHORITY BOUNDARY
- ORDER LIMITS
- SECTION BOUNDARY
- SHEET INDEX

Notes / Nodiadau

This drawing is scaled at paper size A1, therefore any prints taken at smaller sizes will affect accuracy of the measurement units and should not be scaled against.

The OS Boundary Line (Local Authority Boundary) data has been mapped against the OS 1:10,000 Scale Raster mapping and therefore will not be accurate when displayed at a different scale.



BACKGROUND MAPPING INFORMATION HAS BEEN REPRODUCED FROM THE ORDNANCE SURVEY MAP BY PERMISSION OF ORDNANCE SURVEY ON BEHALF OF THE CONTROLLER OF HER MAJESTY'S STATIONERY OFFICE. © CROWN COPYRIGHT ORDNANCE SURVEY. NATIONAL GRID ELECTRICITY - 100024241. NATIONAL GRID GAS - 100024886.

Issue / Cynhoeddiad	Date / Dyddiad	Remarks / Sylwadau	Drawn / Tynnydd	Checked / Gwirwydd	Approved / Cymmerwydd

Title / Tittl

THE NATIONAL GRID (NORTH WALES CONNECTION PROJECT) ORDER
 STATUTORY OR NON-STATUTORY SITES OR FEATURES
 OF THE HISTORIC ENVIRONMENT PLAN KEY PLAN
 REGULATION 5(2)(m)
 SECTION D OPTION A
 ISLE OF ANGLESEY COUNTY COUNCIL

GORCHYMYN NATIONAL GRID (PROSIECT CYSYLLTIAD GOGLEDD CYMRU)
 PRIF GYNLLUN SAFLEOEDD STATUDOL NEU ANSTATUDOL, NEU
 NODWEDDION CYNLLUN YR AMGYLCHEDD HANESYDDOL
 RHEOLIAD 5(2)(m)
 ADRAN D OPSIWN A
 CYNGOR SIR YNYS MÔN

nationalgrid

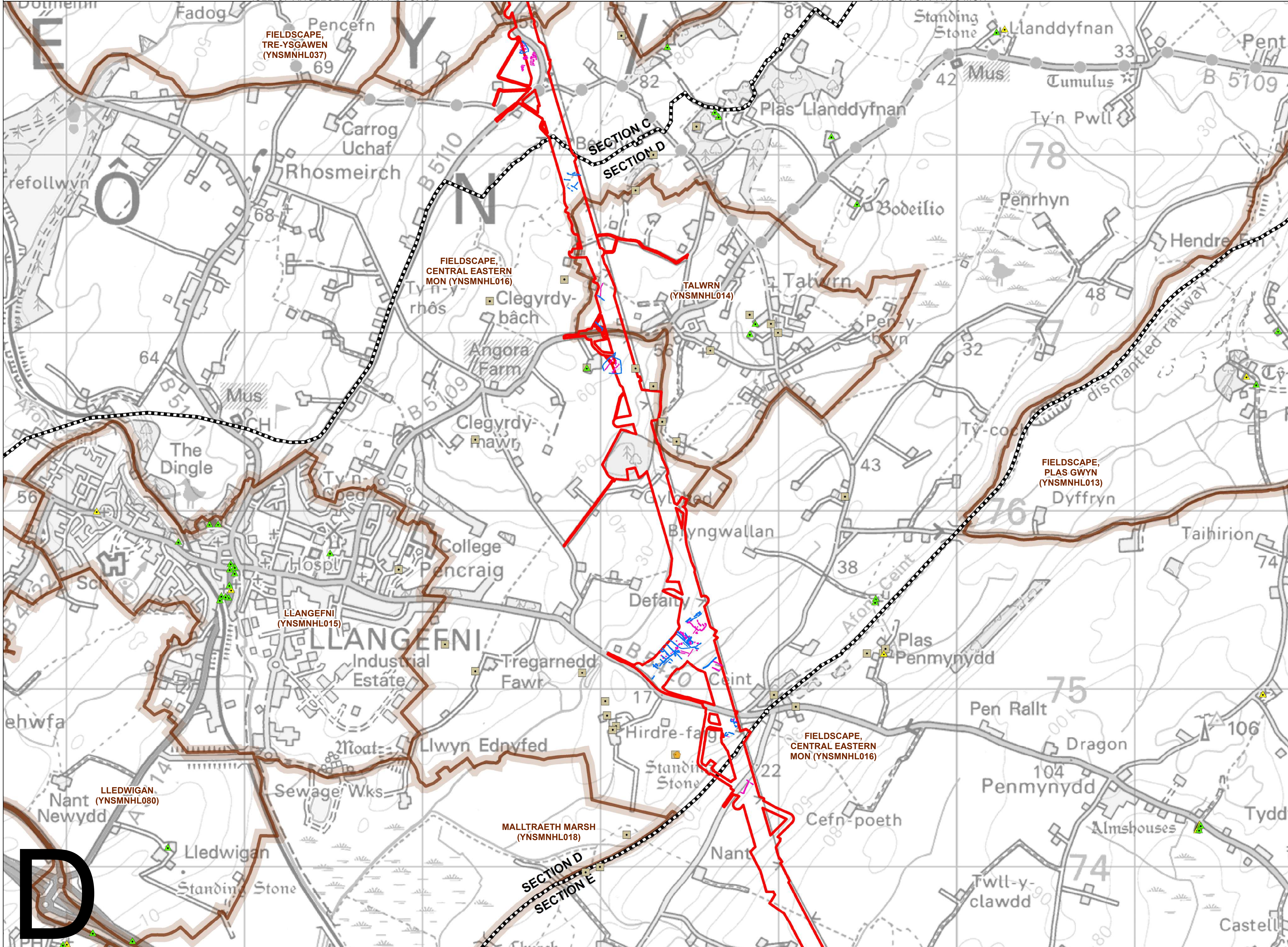
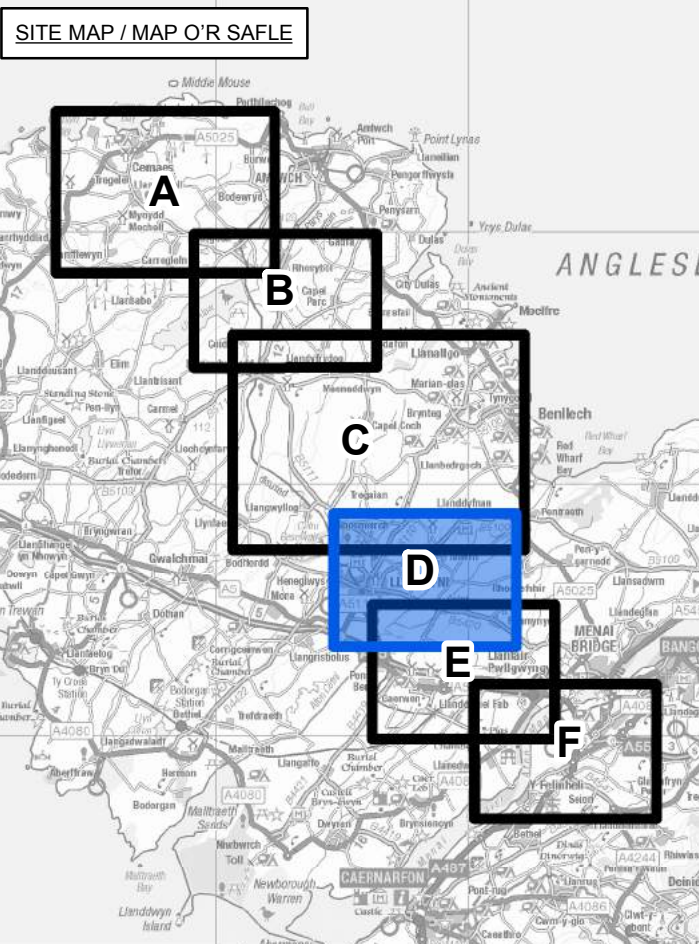
Application Number / Rhif y Cas: EN20015

National Grid Drawing Reference / Cyfeirnod Lluniad National Grid: DCO_D/HEK/P/01_A

Scale / Graddfa	Sheet Size / Mân y Ddaen	Sheet / Ddaen	Issue / Cynhoeddiad
1:10,000	A1	SHEET 1 OF 1	A

THE NATIONAL GRID (NORTH WALES CONNECTION PROJECT) ORDER
 STATUTORY OR NON-STATUTORY SITES OR FEATURES OF
 THE HISTORIC ENVIRONMENT PLAN KEY PLAN WITH DETAILS
 REGULATION 5(2)(m)
 SECTION D OPTION A
 ISLE OF ANGLESEY COUNTY COUNCIL

GORCHYMYN NATIONAL GRID (PROSIECT CYSYLLTIAD GOGLEDD CYMRU)
 PRIF GYNLLUN SAFLEOEDD STATUDOL NEU ANSTATUDOL,
 NEU NODWEDDION CYNLLUN YR AMGYLCHEDD HANESYDDOL GYDA MANYLION
 RHEOLIAD 5(2)(m)
 ADRAN D OPSIWN A
 CYNGOR SIR YNYS MÔN




- Legend / Allwedd**
- LOCAL AUTHORITY BOUNDARY
 - ORDER LIMITS
 - SECTION BOUNDARY
 - LOCATION OF SCHEDULED MONUMENT
 - BOUNDARY OF SCHEDULED MONUMENT
 - LISTED BUILDINGS
 - GRADE I
 - GRADE II*
 - GRADE II
 - HISTORIC ENVIRONMENT RECORD
 - CONSERVATION AREA
 - REGISTERED PARKS AND GARDENS (RPGS) SIGNIFICANT VIEWS
 - REGISTERED PARKS AND GARDENS (RPGS) KITCHEN GARDENS
 - REGISTERED PARKS AND GARDENS (RPGS) PARK BOUNDARY
 - REGISTERED PARKS AND GARDENS (RPGS) ESSENTIAL SETTING
 - DESIGNATED WRECK SITE
 - LANDSCAPE OF OUTSTANDING HISTORIC INTEREST IN WALES
 - LANDMAP HISTORIC LANDSCAPE ASPECT AREA BOUNDARY
 - LANDSCAPE OF HISTORIC INTEREST
 - ARFON PLATEAU
 - IMPROVED FIELDS ABOVE PENTR
 - Y FELINHELI (PORT DINORWIC)
 - VAYNOL
 - GEOPHYSICAL SURVEY RESULTS
 - ARCHAEOLOGY
 - POSSIBLE ARCHAEOLOGY
 - ARCHAEOLOGY
 - POSSIBLE ARCHAEOLOGY

Notes / Nodiadau

This drawing is scaled at paper size A1, therefore any prints taken at smaller sizes will affect accuracy of the measurement units and should not be scaled against.

The OS Boundary Line (Local Authority Boundary) data has been mapped against the OS 1:10,000 Scale Raster mapping and therefore will not be accurate when displayed at a different scale.

Historic Environment data has been supplied by various sources and has been shown at various scales. For more information see Plans Guidance Document 4.14.



BACKGROUND MAPPING INFORMATION HAS BEEN REPRODUCED FROM THE ORDNANCE SURVEY MAP BY PERMISSION OF ORDNANCE SURVEY ON BEHALF OF THE CONTROLLER OF HER MAJESTY'S STATIONERY OFFICE. © CROWN COPYRIGHT ORDNANCE SURVEY, NATIONAL GRID ELECTRICITY - 100024241, NATIONAL GRID GAS - 100024248.

Issue / Cynwedd	Date / Dyddiad	Remarks / Sylwadau	Drawn / Tynnydd	Checked / Gwirysodd	Approved / Cymmerwydd
A		FOR DCO SUBMISSION	JF	KG	GDS

THE NATIONAL GRID (NORTH WALES CONNECTION PROJECT) ORDER
 STATUTORY OR NON-STATUTORY SITES OR FEATURES OF
 THE HISTORIC ENVIRONMENT PLAN KEY PLAN WITH
 DETAILS
 REGULATION 5(2)(m)
 SECTION D OPTION A
 ISLE OF ANGLESEY COUNTY COUNCIL

GORCHYMYN NATIONAL GRID (PROSIECT CYSYLLTIAD GOGLEDD CYMRU)
 PRIF GYNLLUN SAFLEOEDD STATUDOL NEU ANSTATUDOL,
 NEU NODWEDDION CYNLLUN YR AMGYLCHEDD HANESYDDOL GYDA MANYLION
 RHEOLIAD 5(2)(m)
 ADRAN D OPSIWN A
 CYNGOR SIR YNYS MÔN

nationalgrid

Application Number / Rhif y Cais: EN20015

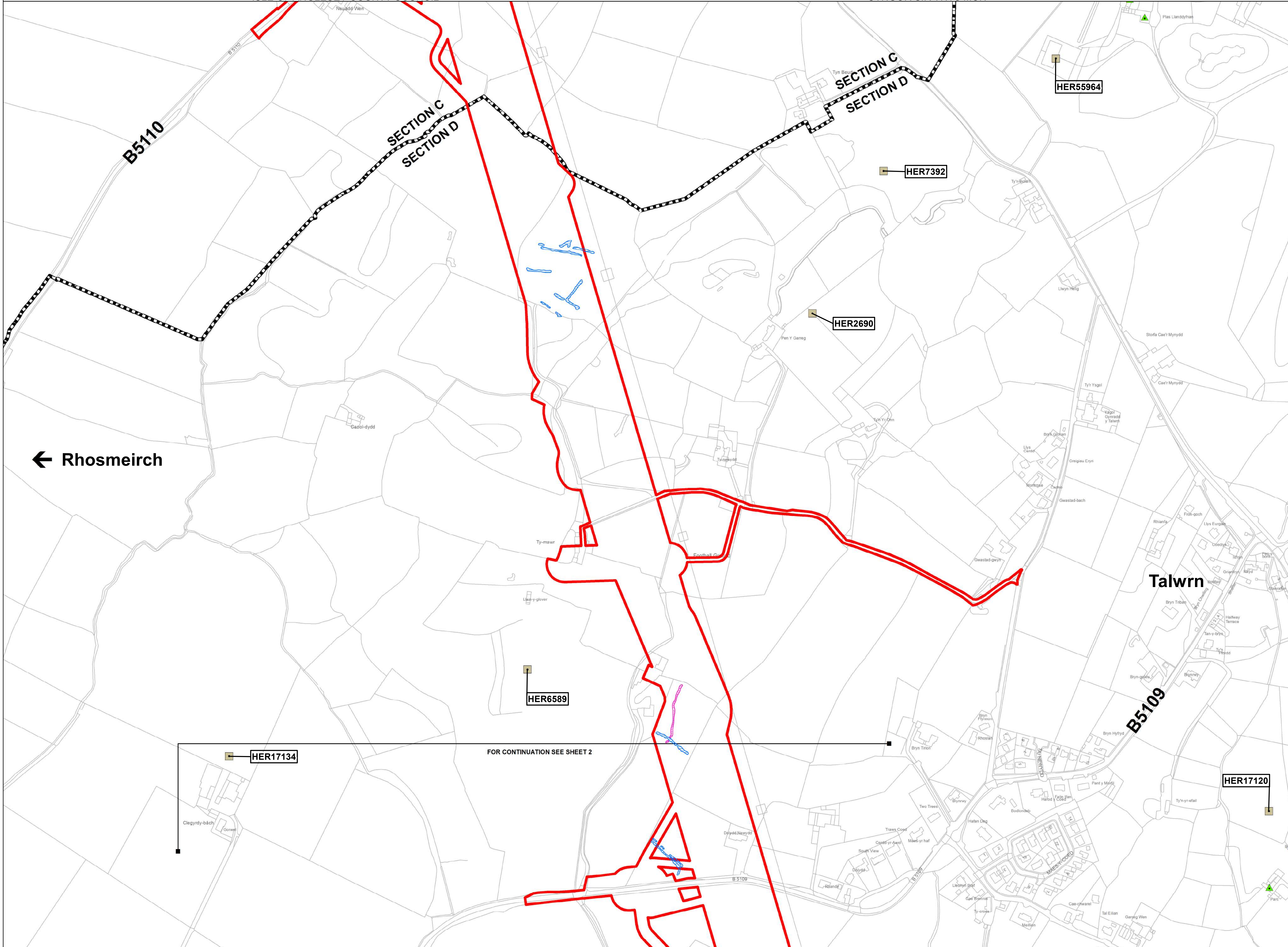
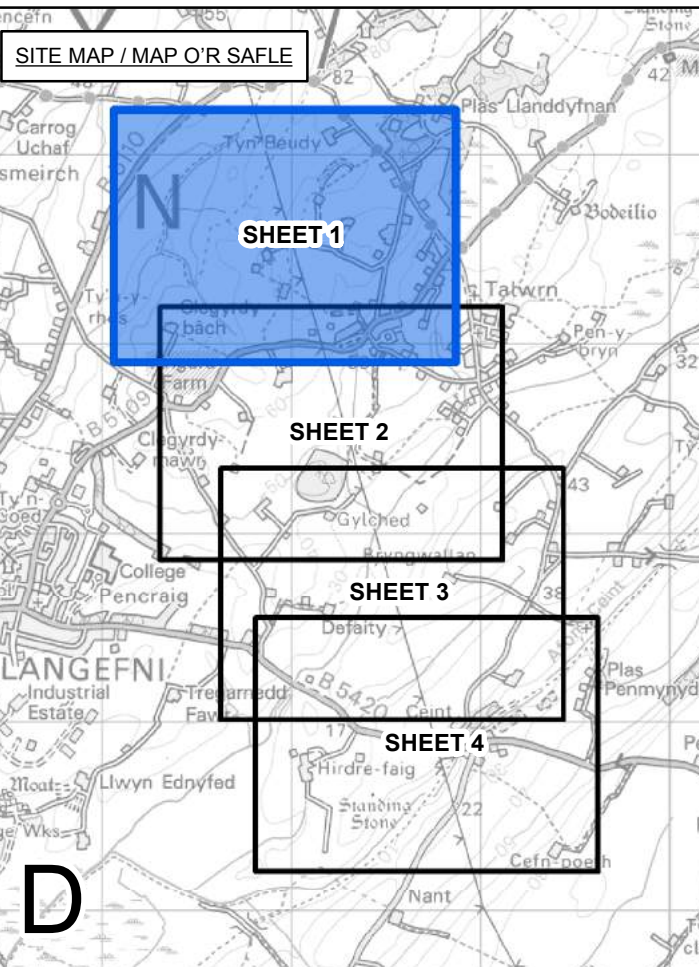
National Grid Drawing Reference / Cyfeirnod Llunaid National Grid: DCO_D/HEKPD/01_A

Scale / Graddfa	Sheet Size / Mân y Ddiagram	Sheet / Ddiagram	Issue / Cynwedd
1:10,000	A1	SHEET 1 OF 1	A



THE NATIONAL GRID (NORTH WALES CONNECTION PROJECT) ORDER
 STATUTORY OR NON-STATUTORY SITES OR FEATURES OF
 THE HISTORIC ENVIRONMENT PLAN
 REGULATION 5(2)(m)
 SECTION D OPTION A, SHEET 1 OF 4
 ISLE OF ANGLESEY COUNTY COUNCIL

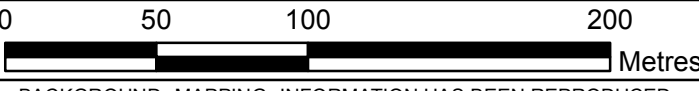
GORCHYMYN NATIONAL GRID (PROSIECT CYSYLLTIAD GOGLEDD CYMRU)
 PLAN O SAFLEOEDD NEU NODWEDDION STATUDOL NEU
 ANSTATUDOL YM MAES YR AMGYLCHEDD HANESYDDOL
 RHEOLIAD 5(2)(m)
 ADRAN D OPSIWN A, DALEN 1 O 4
 CYNGOR SIR YNYS MÔN



- Legend / Allwedd**
- LOCAL AUTHORITY BOUNDARY
 - ORDER LIMITS
 - SECTION BOUNDARY
 - BOUNDARY OF SCHEDULED MONUMENT
 - LISTED BUILDINGS**
 - GRADE I
 - GRADE II*
 - GRADE II
 - HISTORIC ENVIRONMENT RECORD
 - CONSERVATION AREA
 - REGISTERED PARKS AND GARDENS (RPGS)
 - SIGNIFICANT VIEWS
 - REGISTERED PARKS AND GARDENS (RPGS) KITCHEN GARDENS
 - REGISTERED PARKS AND GARDENS (RPGS) PARK BOUNDARY
 - REGISTERED PARKS AND GARDENS (RPGS) ESSENTIAL SETTING
 - DESIGNATED WRECK SITE
 - LANDSCAPE OF OUTSTANDING HISTORIC INTEREST IN WALES
 - LANDSCAPE OF HISTORIC INTEREST
 - ARFON PLATEAU
 - IMPROVED FIELDS ABOVE PENTIR
 - Y FELINHELI (PORT DINORWIC)
 - VAYNOL
 - GEOPHYSICAL SURVEY RESULTS**
 - ARCHAEOLOGY
 - POSSIBLE ARCHAEOLOGY
 - ARCHAEOLOGY
 - POSSIBLE ARCHAEOLOGY

Notes / Nodiadau
 This drawing is scaled at paper size A1, therefore any prints taken at smaller sizes will affect accuracy of the measurement units and should not be scaled against.
 The OS Boundary Line (Local Authority Boundary) data has been mapped against the OS 1:10,000 Scale Raster mapping and therefore will not be accurate when displayed at a different scale.
 For further explanation please see plans guidance document.
 Historic Environment data has been supplied by various sources and has been drawn at various scales. For more information see Plans Guidance Document 4.14.

Coordinate System: British National Grid
 Sheet X Centroid Coordinate: 247866 Sheet Y Centroid Coordinate: 377571



BACKGROUND MAPPING INFORMATION HAS BEEN REPRODUCED FROM THE ORDNANCE SURVEY MAP BY PERMISSION OF ORDNANCE SURVEY ON BEHALF OF THE CONTROLLER OF HER MAJESTY'S STATIONERY OFFICE. © CROWN COPYRIGHT ORDNANCE SURVEY, NATIONAL GRID ELECTRICITY - 100024241, NATIONAL GRID GAS - 100024886.

Issue / Cychwedd	Date / Dyddiad	Remarks / Sylwadau	Drawn / Tynnydd	Checked / Gwirysodd	Approved / Cymrwydd
A		FOR DCO SUBMISSION	JF	KG	GDS

Title / Teitl
 THE NATIONAL GRID (NORTH WALES CONNECTION PROJECT) ORDER
 STATUTORY OR NON-STATUTORY SITES OR FEATURES OF
 THE HISTORIC ENVIRONMENT PLAN
 REGULATION 5(2)(m)
 SECTION D OPTION A, SHEET 1 OF 4
 ISLE OF ANGLESEY COUNTY COUNCIL
 GORCHYMYN NATIONAL GRID (PROSIECT CYSYLLTIAD GOGLEDD CYMRU)
 PLAN O SAFLEOEDD NEU NODWEDDION STATUDOL NEU
 ANSTATUDOL YM MAES YR AMGYLCHEDD HANESYDDOL
 RHEOLIAD 5(2)(m)
 ADRAN D OPSIWN A, DALEN 1 O 4
 CYNGOR SIR YNYS MÔN



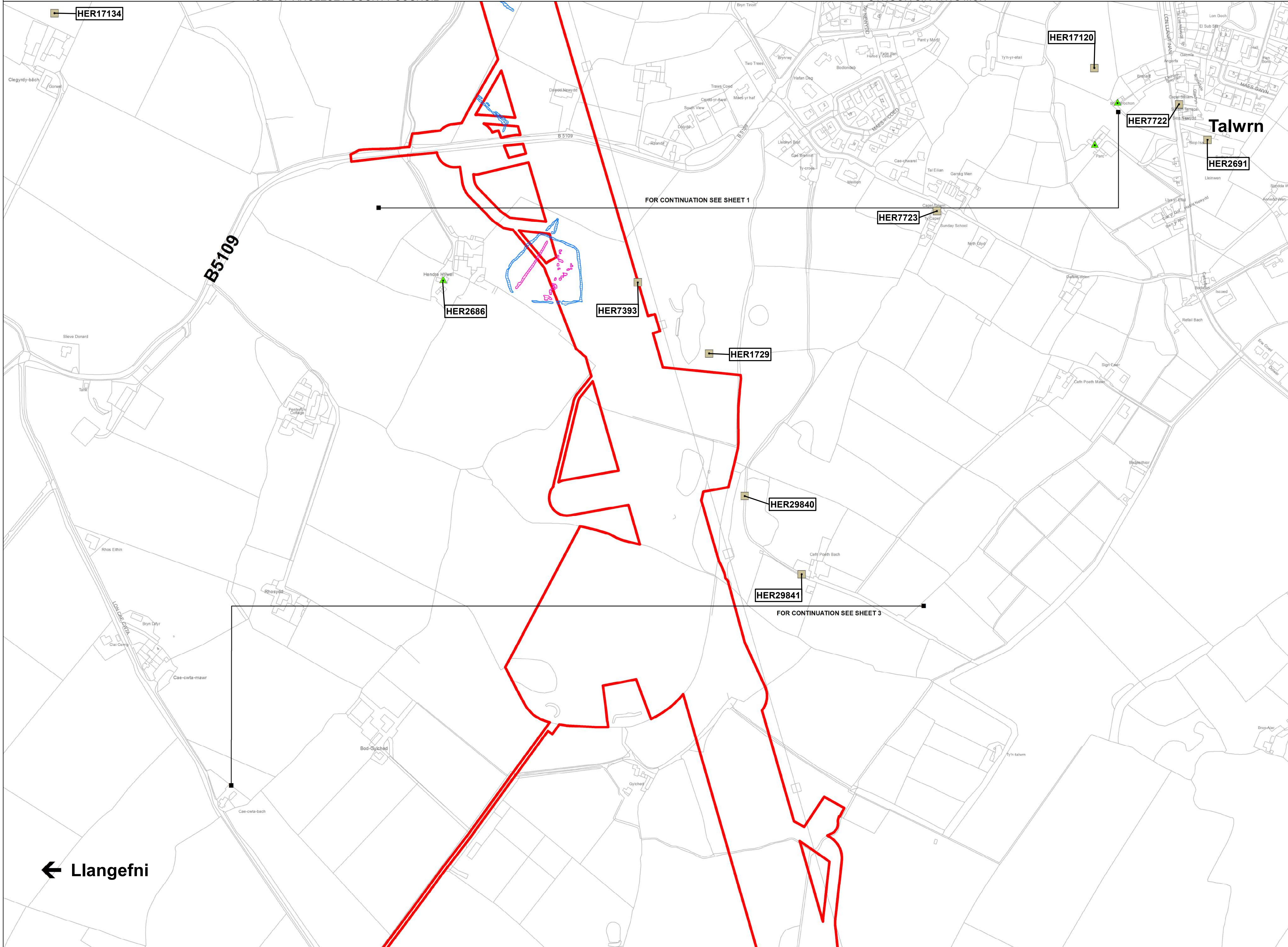
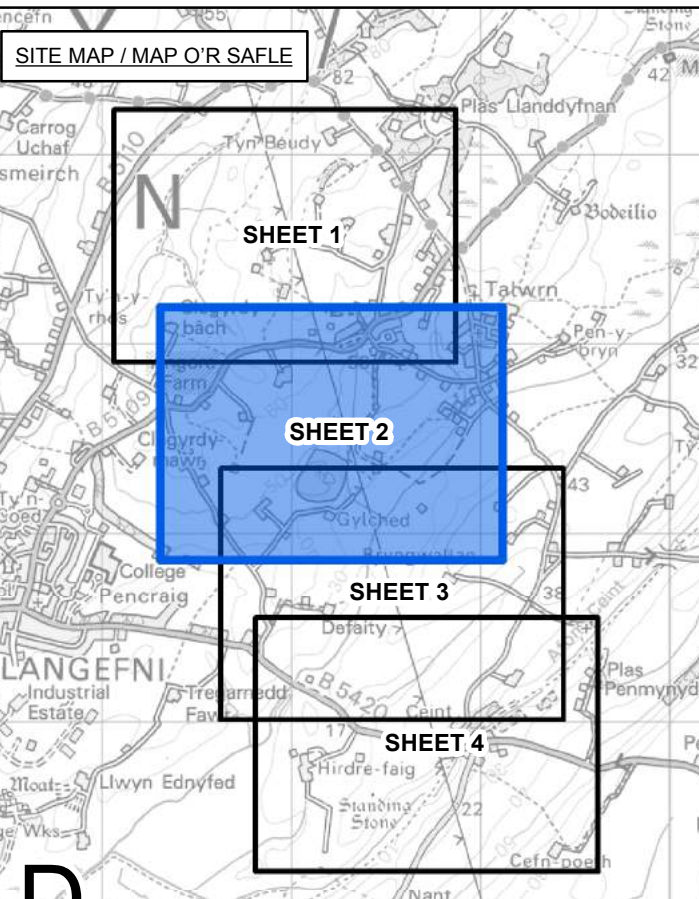
Application Number / Rhif y Cais: EN200015
 National Grid Drawing Reference / Cyfeirnod Llundain National Grid: DCO_D/HE/PS/01_A

Scale / Graddfa	Sheet Size / Maint y Ddaalen	Sheet / Dalen	Issue / Cychwedd
1:2,500	A1	SHEET 1 OF 4	A



THE NATIONAL GRID (NORTH WALES CONNECTION PROJECT) ORDER
 STATUTORY OR NON-STATUTORY SITES OR FEATURES OF
 THE HISTORIC ENVIRONMENT PLAN
 REGULATION 5(2)(m)
 SECTION D OPTION A, SHEET 2 OF 4
 ISLE OF ANGLESEY COUNTY COUNCIL

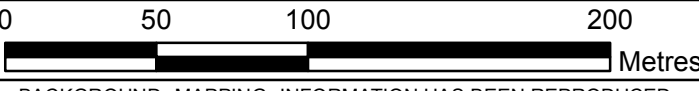
GORCHYMYN NATIONAL GRID (PROSIECT CYSYLLTIAD GOGLEDD CYMRU)
 PLAN O SAFLEOEDD NEU NODWEDDION STATUDOL NEU
 ANSTATUDOL YM MAES YR AMGYLCHEDD HANESYDDOL
 RHEOLIAD 5(2)(m)
 ADRAN D OPSIWN A, DALEN 2 O 4
 CYNGOR SIR YNYS MÔN



- Legend / Allwedd**
- LOCAL AUTHORITY BOUNDARY
 - ORDER LIMITS
 - SECTION BOUNDARY
 - BOUNDARY OF SCHEDULED MONUMENT
 - LISTED BUILDINGS
 - GRADE I
 - GRADE II*
 - GRADE II
 - HISTORIC ENVIRONMENT RECORD
 - CONSERVATION AREA
 - REGISTERED PARKS AND GARDENS (RPGS) SIGNIFICANT VIEWS
 - REGISTERED PARKS AND GARDENS (RPGS) KITCHEN GARDENS
 - REGISTERED PARKS AND GARDENS (RPGS) PARK BOUNDARY
 - REGISTERED PARKS AND GARDENS (RPGS) ESSENTIAL SETTING
 - DESIGNATED WRECK SITE
 - LANDSCAPE OF OUTSTANDING HISTORIC INTEREST IN WALES
 - LANDSCAPE OF HISTORIC INTEREST
 - ARFON PLATEAU
 - IMPROVED FIELDS ABOVE PENTIR
 - Y FELINHELI (PORT DINORWIC)
 - VAYNOL
 - GEOPHYSICAL SURVEY RESULTS
 - ARCHAEOLOGY
 - POSSIBLE ARCHAEOLOGY
 - ARCHAEOLOGY
 - POSSIBLE ARCHAEOLOGY

Notes / Nodiadau
 This drawing is scaled at paper size A1, therefore any prints taken at smaller sizes will affect accuracy of the measurement units and should not be scaled against.
 The OS Boundary Line (Local Authority Boundary) data has been mapped against the OS 1:10,000 Scale Raster mapping and therefore will not be accurate when displayed at a different scale.
 For further explanation please see plans guidance document.
 Historic Environment data has been supplied by various sources and has been drawn at various scales. For more information see Plans Guidance Document 4.14.

Coordinate System: British National Grid
 Sheet X Centroid Coordinate: 245211 Sheet Y Centroid Coordinate: 376528



BACKGROUND MAPPING INFORMATION HAS BEEN REPRODUCED FROM THE ORDNANCE SURVEY MAP BY PERMISSION OF ORDNANCE SURVEY ON BEHALF OF THE CONTROLLER OF HER MAJESTY'S STATIONERY OFFICE. © CROWN COPYRIGHT ORDNANCE SURVEY, NATIONAL GRID ELECTRICITY - 100024241, NATIONAL GRID GAS - 100024886.

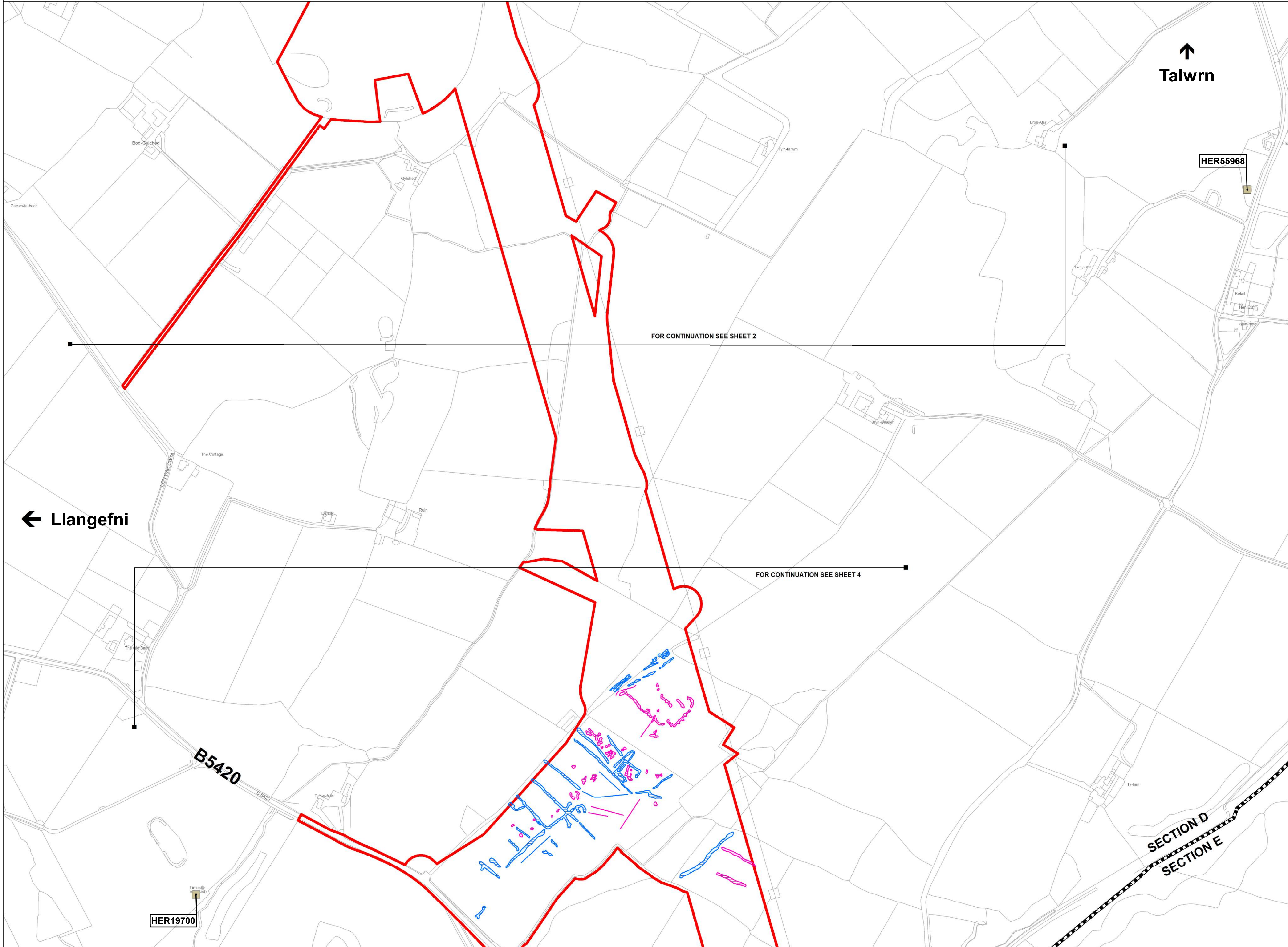

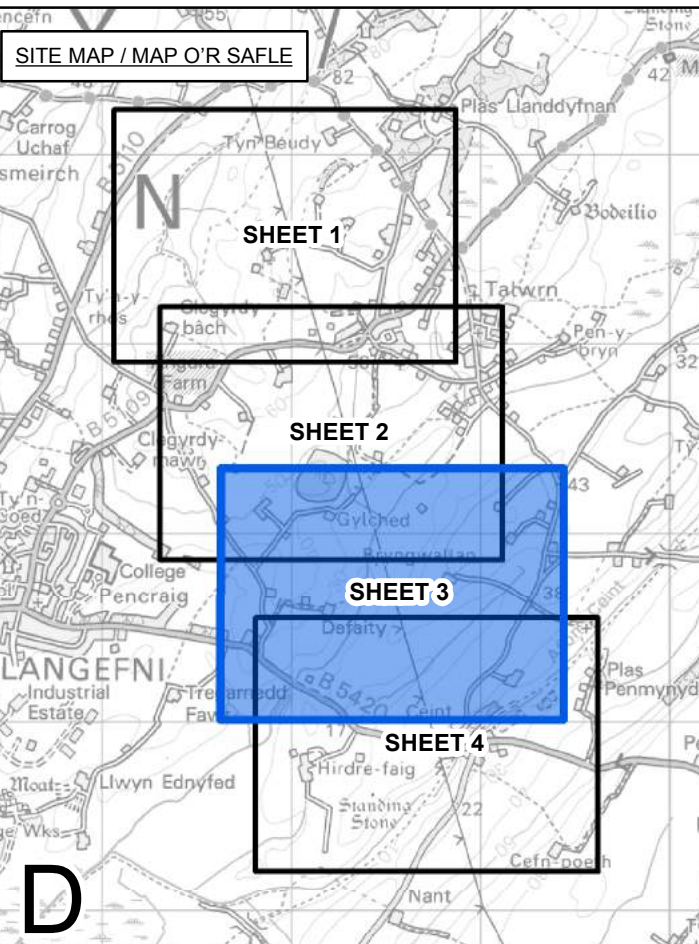
Issue / Cychwedd	Date / Dyddiad	Remarks / Sgrawddu	Drawn / Tynnydd	Checked / Gwirwydd	Approved / Cymmerwydd
A		FOR DCO SUBMISSION	JF	KG	GDS

Title / Teitl
 THE NATIONAL GRID
 (NORTH WALES CONNECTION PROJECT) ORDER
 STATUTORY OR NON-STATUTORY SITES OR FEATURES OF
 THE HISTORIC ENVIRONMENT PLAN
 REGULATION 5(2)(m)
 SECTION D OPTION A, SHEET 2 OF 4
 ISLE OF ANGLESEY COUNTY COUNCIL

GORCHYMYN NATIONAL GRID
 (PROSIECT CYSYLLTIAD GOGLEDD CYMRU)
 PLAN O SAFLEOEDD NEU NODWEDDION STATUDOL NEU
 ANSTATUDOL YM MAES YR AMGYLCHEDD HANESYDDOL
 RHEOLIAD 5(2)(m)
 ADRAN D OPSIWN A, DALEN 2 O 4
 CYNGOR SIR YNYS MÔN

nationalgrid

Application Number / Rhif y Cais: EN020015
 National Grid Drawing Reference / Cyfeirnod Llundiad National Grid: DCO_D/HE/PS/02_A
 Scale / Graddfa: 1:2,500
 Sheet Size / Maint y Ddalen: A1
 Sheet / Dalen: SHEET 2 OF 4
 Issue / Cychwedd: A



Talwrn ↑

← Llangefni

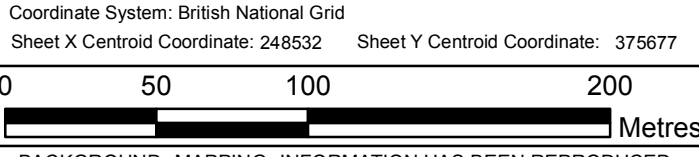
HER55968

HER19700

Legend / Allwedd

- LOCAL AUTHORITY BOUNDARY
- ORDER LIMITS
- SECTION BOUNDARY
- BOUNDARY OF SCHEDULED MONUMENT
- LISTED BUILDINGS**
- ▲ GRADE I
- ▲ GRADE II*
- ▲ GRADE II
- HISTORIC ENVIRONMENT RECORD
- CONSERVATION AREA
- REGISTERED PARKS AND GARDENS (RPGS) SIGNIFICANT VIEWS
- REGISTERED PARKS AND GARDENS (RPGS) KITCHEN GARDENS
- REGISTERED PARKS AND GARDENS (RPGS) PARK BOUNDARY
- REGISTERED PARKS AND GARDENS (RPGS) ESSENTIAL SETTING
- DESIGNATED WRECK SITE
- LANDSCAPE OF OUTSTANDING HISTORIC INTEREST IN WALES
- LANDSCAPE OF HISTORIC INTEREST**
- ARFON PLATEAU
- IMPROVED FIELDS ABOVE PENTIR
- Y FELINHELI (PORT DINORWIC)
- VAYNOL
- GEOPHYSICAL SURVEY RESULTS**
- ARCHAEOLOGY
- POSSIBLE ARCHAEOLOGY
- ARCHAEOLOGY
- POSSIBLE ARCHAEOLOGY

Notes / Nodiadau
 This drawing is scaled at paper size A1, therefore any prints taken at smaller sizes will affect accuracy of the measurement units and should not be scaled against.
 The OS Boundary Line (Local Authority Boundary) data has been mapped against the OS 1:10,000 Scale Raster mapping and therefore will not be accurate when displayed at a different scale.
 For further explanation please see plans guidance document.
 Historic Environment data has been supplied by various sources and has been drawn at various scales. For more information see Plans Guidance Document 4.14.

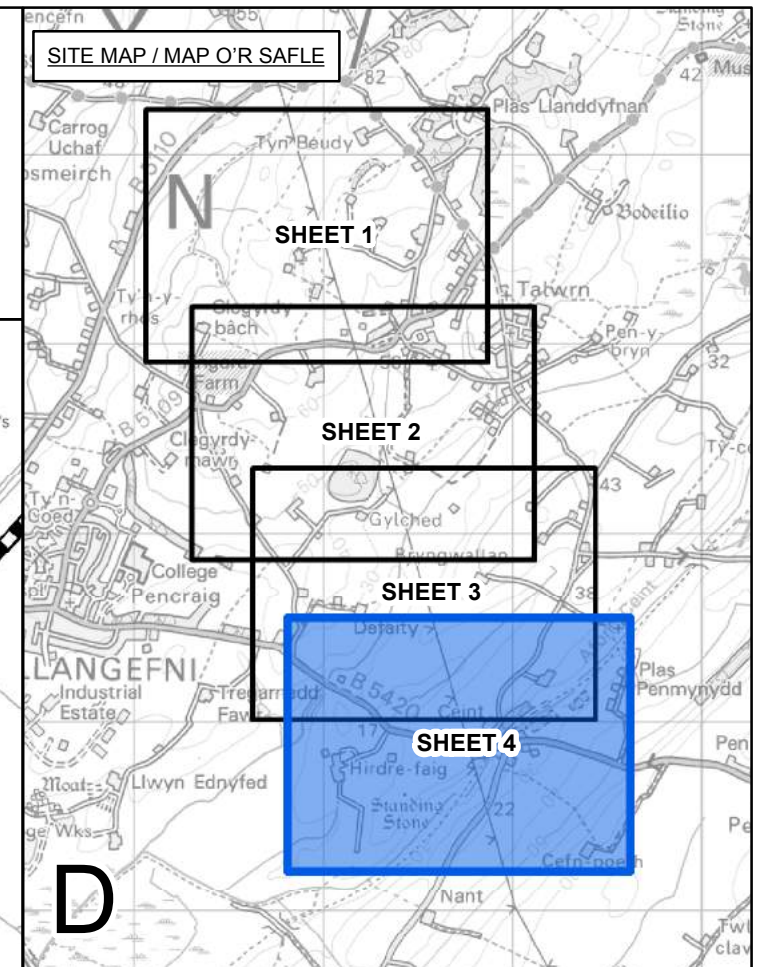
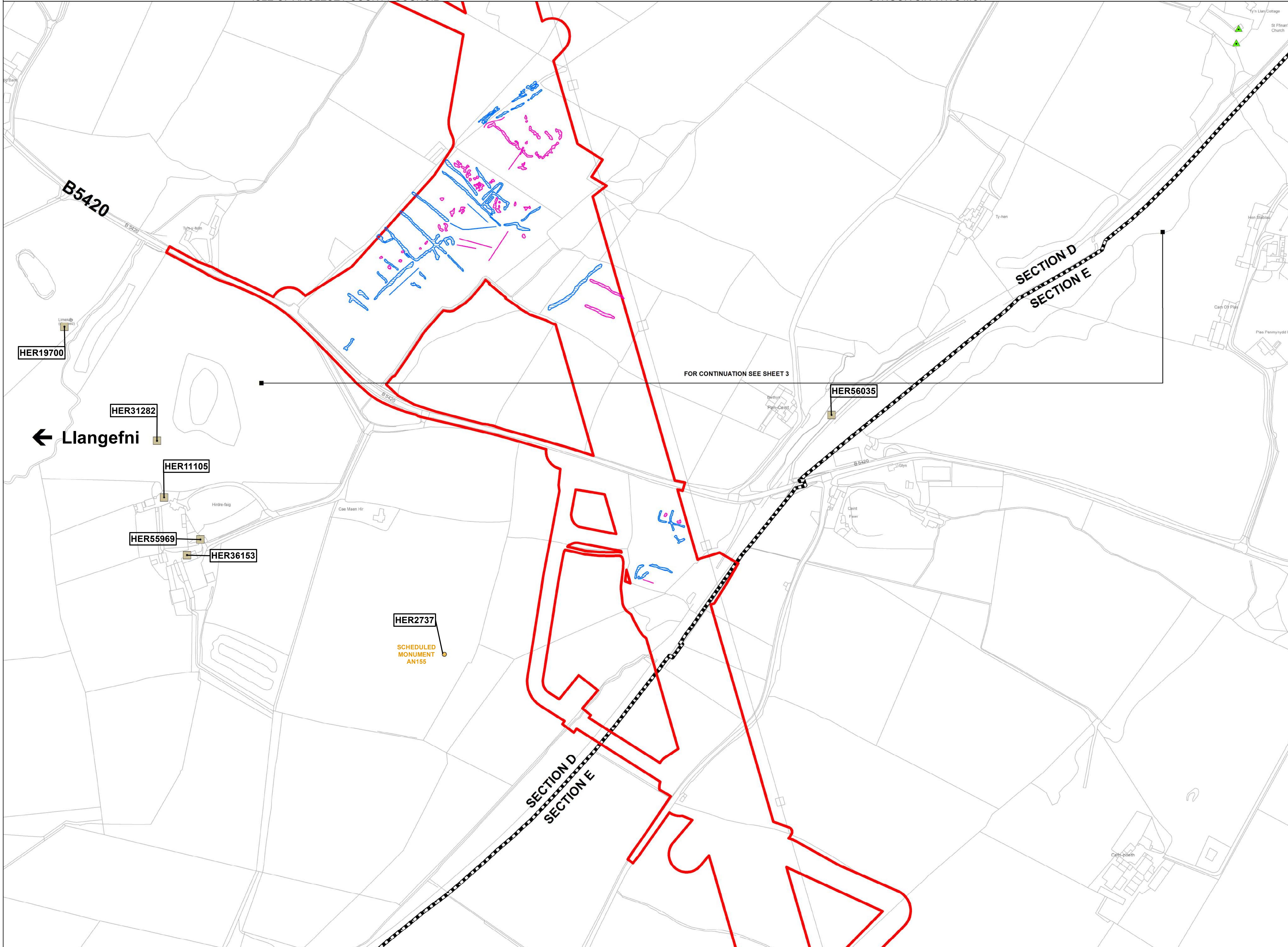



BACKGROUND MAPPING INFORMATION HAS BEEN REPRODUCED FROM THE ORDNANCE SURVEY MAP BY PERMISSION OF ORDNANCE SURVEY ON BEHALF OF THE CONTROLLER OF HER MAJESTY'S STATIONERY OFFICE. © CROWN COPYRIGHT ORDNANCE SURVEY, NATIONAL GRID ELECTRICITY - 100024241, NATIONAL GRID GAS - 100024886.

Issue / Cyhoeddiad	Date / Dyddiad	Remarks / Sylwadau	Drawn / Tynwyd	Checked / Gwirwyd	Approved / Cymmerwyd
A		FOR DCO SUBMISSION	JF	KG	GDS

Title / Teitl
 THE NATIONAL GRID (NORTH WALES CONNECTION PROJECT) ORDER STATUTORY OR NON-STATUTORY SITES OR FEATURES OF THE HISTORIC ENVIRONMENT PLAN REGULATION 5(2)(m) SECTION D OPTION A, SHEET 3 OF 4 ISLE OF ANGLESEY COUNTY COUNCIL
 GORCHYMYN NATIONAL GRID (PROSIECT CYSYLLTIAD GOGLEDD CYMRU) PLAN O SAFLEOEDD NEU NODWEDDION STATUDOL NEU ANSTATUDOL YM MAES YR AMGYLCHEDD HANESYDDOL RHEOLIAD 5(2)(m) ADRAN D OPSIWN A, DALEN 3 O 4 CYNGOR SIR YNYS MÔN

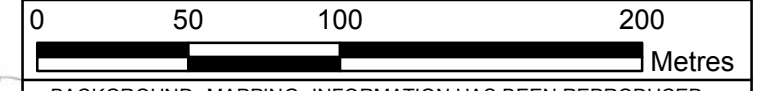
nationalgrid
 Application Number / Rhif y Cais: EN020015
 National Grid Drawing Reference / Cyfeirnod Luniad National Grid: DCO_D/HE/PS/03_A
 Scale / Graddfa: 1:2,500
 Sheet Size / Maint y Ddaen: A1
 Sheet / Dalen: SHEET 3 OF 4
 Issue / Cyhoeddiad: A



- Legend / Allwedd**
- LOCAL AUTHORITY BOUNDARY
 - ORDER LIMITS
 - SECTION BOUNDARY
 - BOUNDARY OF SCHEDULED MONUMENT
 - LISTED BUILDINGS
 - GRADE I
 - GRADE II*
 - GRADE II
 - HISTORIC ENVIRONMENT RECORD
 - CONSERVATION AREA
 - REGISTERED PARKS AND GARDENS (RPGS)
 - SIGNIFICANT VIEWS
 - REGISTERED PARKS AND GARDENS (RPGS) KITCHEN GARDENS
 - REGISTERED PARKS AND GARDENS (RPGS) PARK BOUNDARY
 - REGISTERED PARKS AND GARDENS (RPGS) ESSENTIAL SETTING
 - DESIGNATED WRECK SITE
 - LANDSCAPE OF OUTSTANDING HISTORIC INTEREST IN WALES
 - LANDSCAPE OF HISTORIC INTEREST
 - ARFON PLATEAU
 - IMPROVED FIELDS ABOVE PENTIR
 - Y FELINHELI (PORT DINORWIC)
 - VAYNOL
 - GEOPHYSICAL SURVEY RESULTS
 - ARCHAEOLOGY
 - POSSIBLE ARCHAEOLOGY
 - ARCHAEOLOGY
 - POSSIBLE ARCHAEOLOGY

Notes / Nodiadau
 This drawing is scaled at paper size A1, therefore any prints taken at smaller sizes will affect accuracy of the measurement units and should not be scaled against.
 The OS Boundary Line (Local Authority Boundary) data has been mapped against the OS 1:10,000 Scale Raster mapping and therefore will not be accurate when displayed at a different scale.
 For further explanation please see plans guidance document.
 Historic Environment data has been supplied by various sources and has been drawn at various scales. For more information see Plans Guidance Document 4.14.

Coordinate System: British National Grid
 Sheet X Centroid Coordinate: 248716 Sheet Y Centroid Coordinate: 374880



BACKGROUND MAPPING INFORMATION HAS BEEN REPRODUCED FROM THE ORDNANCE SURVEY MAP BY PERMISSION OF ORDNANCE SURVEY ON BEHALF OF THE CONTROLLER OF HER MAJESTY'S STATIONERY OFFICE. © CROWN COPYRIGHT ORDNANCE SURVEY, NATIONAL GRID ELECTRICITY - 100024241, NATIONAL GRID GAS - 100024886.

Issue / Cyfnewid	Date / Dyddiad	Remarks / Sylwadau	Drawn / Tynwyd	Checked / Gwirwyd	Approved / Cymmerwyd
A		FOR DCO SUBMISSION	JF	KG	GDS

Title / Teitl
 THE NATIONAL GRID (NORTH WALES CONNECTION PROJECT) ORDER STATUTORY OR NON-STATUTORY SITES OR FEATURES OF THE HISTORIC ENVIRONMENT PLAN REGULATION 5(2)(m) SECTION D OPTION A, SHEET 4 OF 4 ISLE OF ANGLESEY COUNTY COUNCIL
 GORCHYMYN NATIONAL GRID (PROSIECT CYSYLLTIAD GOGLEDD CYMRU) PLAN O SAFLEOEDD NEU NODWEDDION STATUDOL NEU ANSTATUDOL YM MAES YR AMGYLCHEDD HANESYDDOL RHEOLIAD 5(2)(m) ADRAN D OPSIWN A, DALEN 4 O 4 CYNGOR SIR YNYS MÔN

nationalgrid

Application Number / Rhif y Cais: EN020015
 National Grid Drawing Reference / Cyfeirnod Llundain National Grid: DCO_D/HE/PS/04_A
 Scale / Graddfa: 1:2,500
 Sheet Size / Maint y Ddalen: A1
 Sheet / Dalen: SHEET 4 OF 4
 Issue / Cyfnewid: A


DOCUMENT 4.10.D

Statutory or Non-Statutory Sites or Features of the
Historic Environment Plans

Section D – north of Talwrn to Ceint
Option B

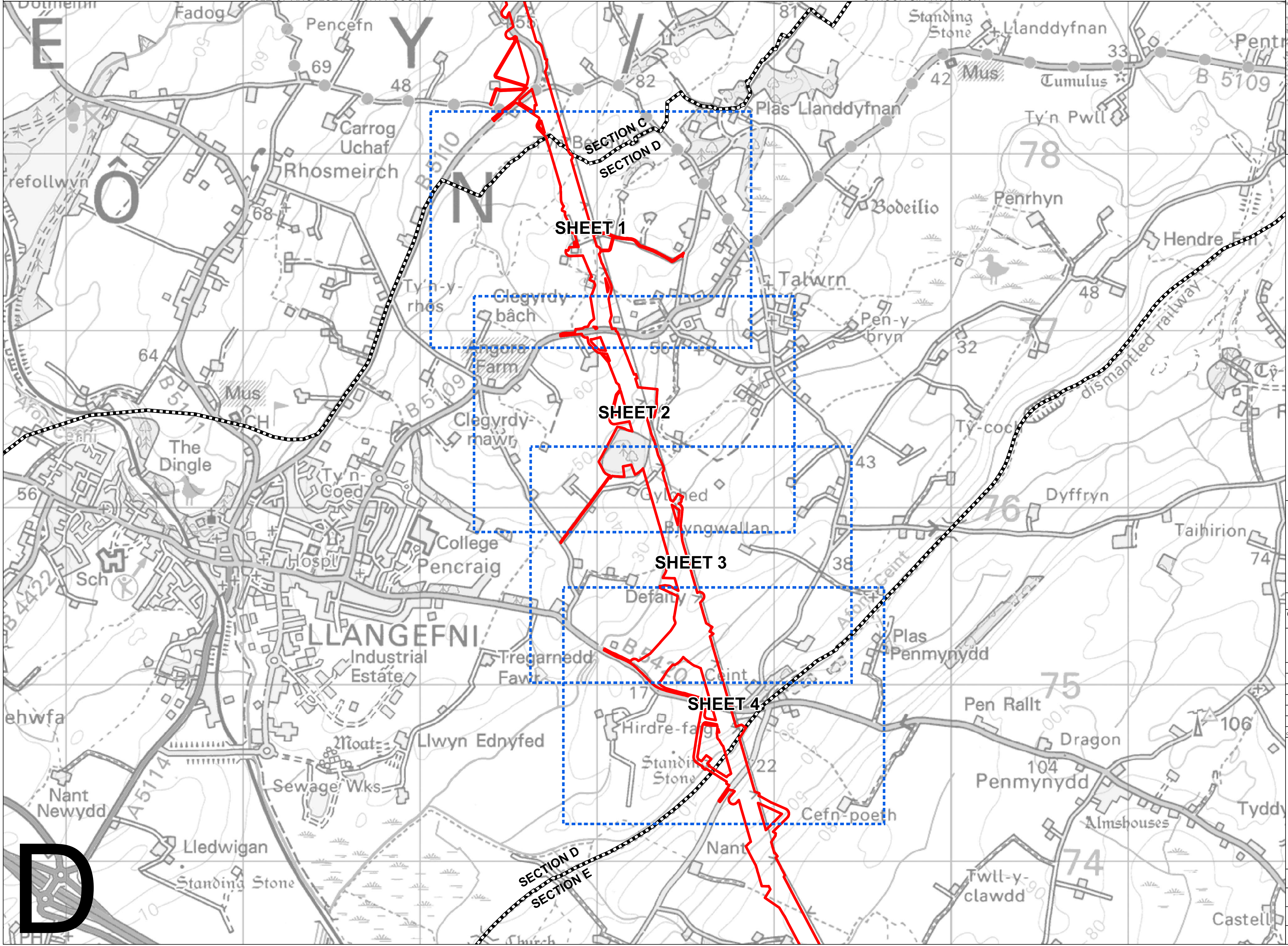

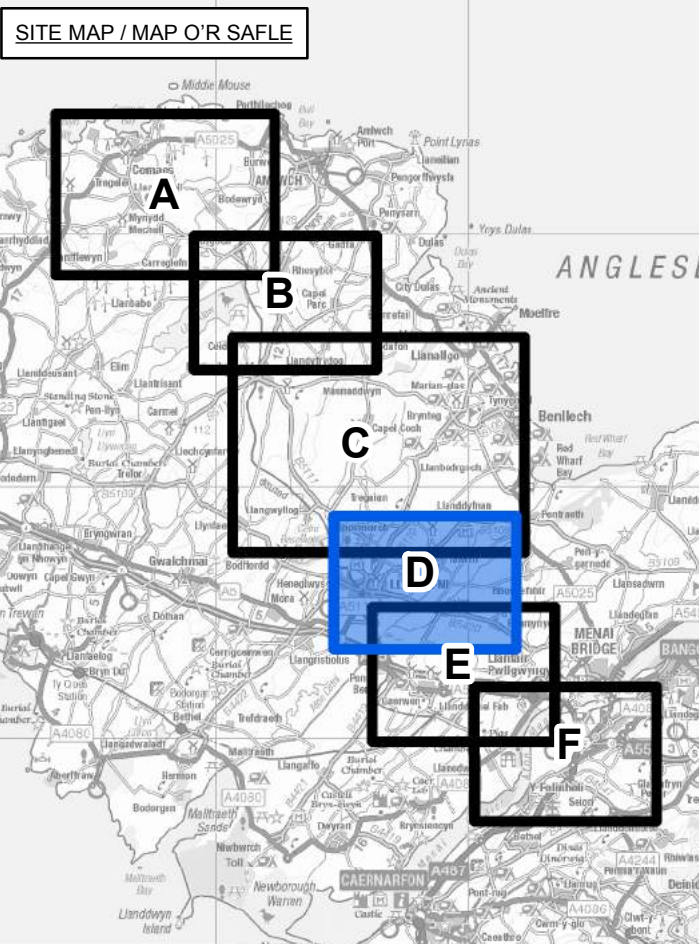
National Grid (North Wales Connection Project)

*Regulation 5(2)(m) of the Infrastructure Planning
(Applications: Prescribed Forms and Procedure) Regulations 2009*



THE NATIONAL GRID (NORTH WALES CONNECTION PROJECT) ORDER
 STATUTORY OR NON-STATUTORY SITES OR FEATURES
 OF THE HISTORIC ENVIRONMENT PLAN KEY PLAN
 REGULATION 5(2)(m)
 SECTION D OPTION B
 ISLE OF ANGLESEY COUNTY COUNCIL

GORCHYMYN NATIONAL GRID (PROSIECT CYSYLLTIAD GOGLEDD CYMRU)
 PRIF GYNLLUN SAFLEOEDD STATUDOL NEU ANSTATUDOL, NEU
 NODWEDDION CYNLLUN YR AMGYLCHEDD HANESYDDOL
 RHEOLIAD 5(2)(m)
 ADRAN D OPSIWN B
 CYNGOR SIR YNYS MÔN



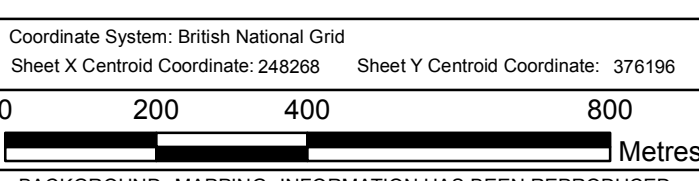
Legend / Allwedd

- LOCAL AUTHORITY BOUNDARY
- ORDER LIMITS
- SECTION BOUNDARY
- SHEET INDEX

Notes / Nodiadau

This drawing is scaled at paper size A1, therefore any prints taken at smaller sizes will affect accuracy of the measurement units and should not be scaled against.

The OS Boundary Line (Local Authority Boundary) data has been mapped against the OS 1:10,000 Scale Raster mapping and therefore will not be accurate when displayed at a different scale.



BACKGROUND MAPPING INFORMATION HAS BEEN REPRODUCED FROM THE ORDNANCE SURVEY MAP BY PERMISSION OF ORDNANCE SURVEY ON BEHALF OF THE CONTROLLER OF HER MAJESTY'S STATIONERY OFFICE. © CROWN COPYRIGHT ORDNANCE SURVEY, NATIONAL GRID ELECTRICITY - 100024241, NATIONAL GRID GAS - 100024886.

Issue / Cynhoeddiad	Date / Dyddiad	Remarks / Sylwadau	Drawn / Tynnydd	Checked / Gwirwydd	Approved / Cymroddwydd

Title / Tittl

THE NATIONAL GRID (NORTH WALES CONNECTION PROJECT) ORDER
 STATUTORY OR NON-STATUTORY SITES OR FEATURES
 OF THE HISTORIC ENVIRONMENT PLAN KEY PLAN
 REGULATION 5(2)(m)
 SECTION D OPTION B
 ISLE OF ANGLESEY COUNTY COUNCIL

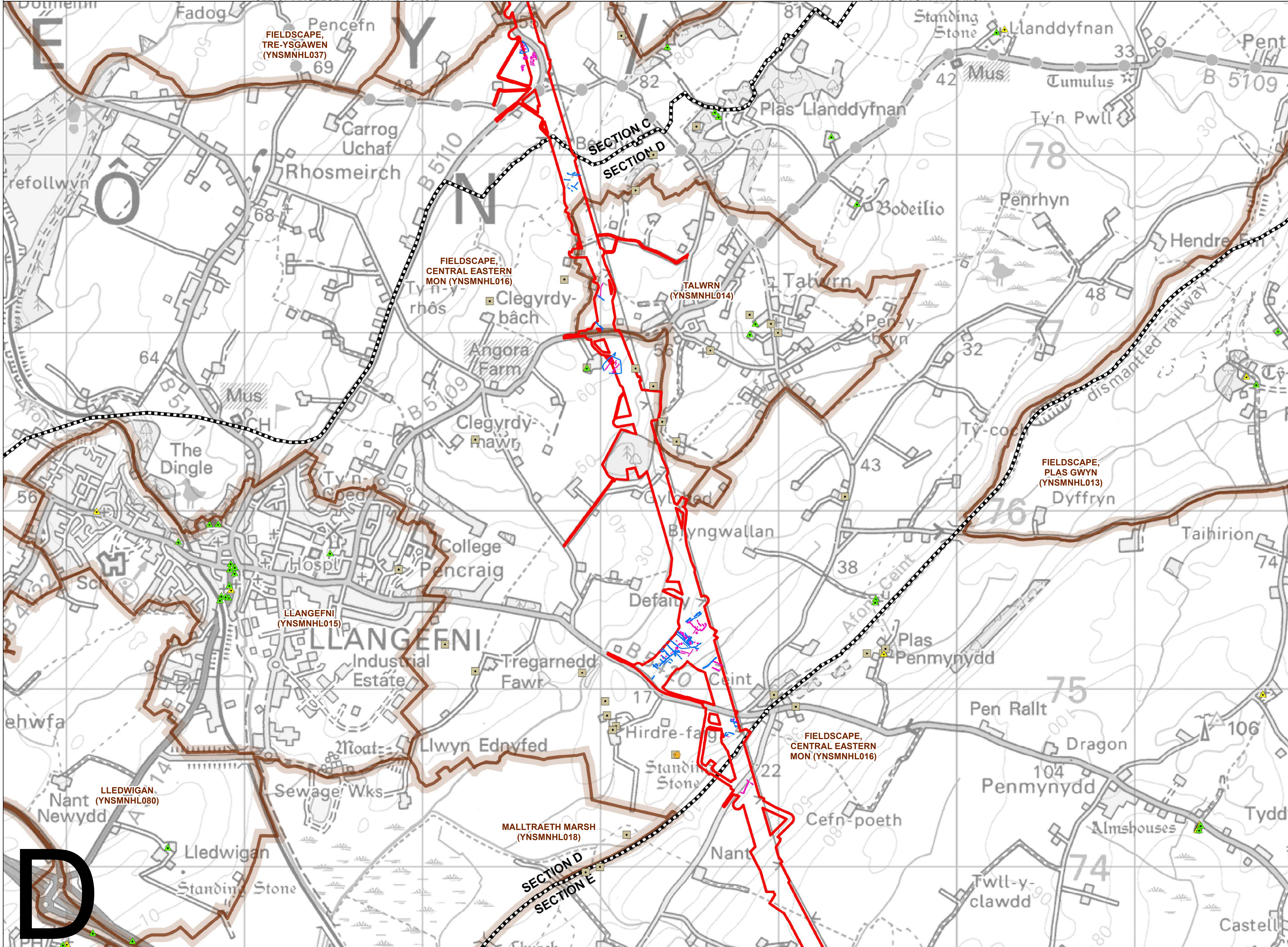
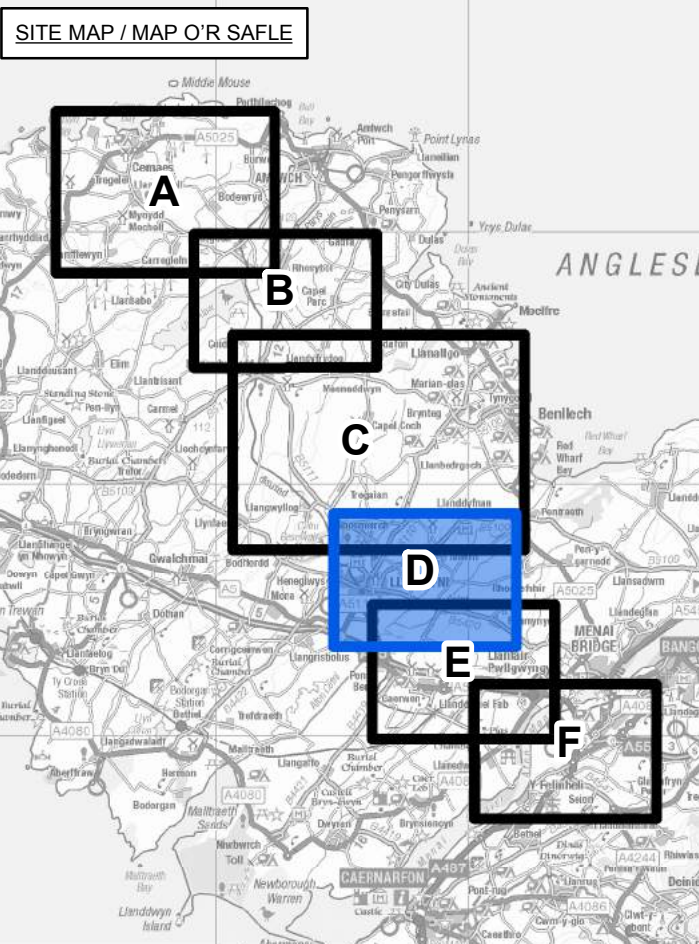
GORCHYMYN NATIONAL GRID (PROSIECT CYSYLLTIAD GOGLEDD CYMRU)
 PRIF GYNLLUN SAFLEOEDD STATUDOL NEU ANSTATUDOL, NEU
 NODWEDDION CYNLLUN YR AMGYLCHEDD HANESYDDOL
 RHEOLIAD 5(2)(m)
 ADRAN D OPSIWN B
 CYNGOR SIR YNYS MÔN

nationalgrid

Application Number / Rhif y Cas			
EN20015			
National Grid Drawing Reference / Cyfeirnod Lluniad National Grid			
DCO_D/HEKPI01_B			
Scale / Graddfa	Sheet Size / Mân y Ddaen	Sheet / Ddaen	Issue / Cynhoeddiad
1:10,000	A1	SHEET 1 OF 1	A


THE NATIONAL GRID (NORTH WALES CONNECTION PROJECT) ORDER
 STATUTORY OR NON-STATUTORY SITES OR FEATURES OF
 THE HISTORIC ENVIRONMENT PLAN KEY PLAN WITH DETAILS
 REGULATION 5(2)(m)
 SECTION D OPTION B
 ISLE OF ANGLESEY COUNTY COUNCIL

GORCHYMYN NATIONAL GRID (PROSIECT CYSYLLTIAD GOGLEDD CYMRU)
 PRIF GYNLLUN SAFLEOEDD STATUDOL NEU ANSTATUDOL,
 NEU NODWEDDION CYNLLUN YR AMGYLCHEDD HANESYDDOL GYDA MANYLION
 RHEOLIAD 5(2)(m)
 ADRAN D OPSIWN B
 CYNGOR SIR YNYS MÔN



- Legend / Allwedd**
- LOCAL AUTHORITY BOUNDARY
 - ORDER LIMITS
 - SECTION BOUNDARY
 - LOCATION OF SCHEDULED MONUMENT
 - BOUNDARY OF SCHEDULED MONUMENT
 - LISTED BUILDINGS
 - GRADE I
 - GRADE II*
 - GRADE II
 - HISTORIC ENVIRONMENT RECORD
 - CONSERVATION AREA
 - REGISTERED PARKS AND GARDENS (RPGS) SIGNIFICANT VIEWS
 - REGISTERED PARKS AND GARDENS (RPGS) KITCHEN GARDENS
 - REGISTERED PARKS AND GARDENS (RPGS) PARK BOUNDARY
 - REGISTERED PARKS AND GARDENS (RPGS) ESSENTIAL SETTING
 - DESIGNATED WRECK SITE
 - LANDSCAPE OF OUTSTANDING HISTORIC INTEREST IN WALES
 - LANDMAP HISTORIC LANDSCAPE ASPECT AREA BOUNDARY
 - LANDSCAPE OF HISTORIC INTEREST
 - ARFON PLATEAU
 - IMPROVED FIELDS ABOVE PENYR
 - Y FELINHELI (PORT DINORWIC)
 - VAYNOL
 - GEOPHYSICAL SURVEY RESULTS
 - ARCHAEOLOGY
 - POSSIBLE ARCHAEOLOGY
 - ARCHAEOLOGY
 - POSSIBLE ARCHAEOLOGY

Notes / Nodiadau
 This drawing is scaled at paper size A1, therefore any prints taken at smaller sizes will affect accuracy of the measurement units and should not be scaled against.
 The OS Boundary Line (Local Authority Boundary) data has been mapped against the OS 1:10,000 Scale Raster mapping and therefore will not be accurate when displayed at a different scale.
 Historic Environment data has been supplied by various sources and has been shown at various scales. For more information see Plans Guidance Document 4.14.



BACKGROUND MAPPING INFORMATION HAS BEEN REPRODUCED FROM THE ORDNANCE SURVEY MAP BY PERMISSION OF ORDNANCE SURVEY ON BEHALF OF THE CONTROLLER OF HER MAJESTY'S STATIONERY OFFICE. © CROWN COPYRIGHT ORDNANCE SURVEY, NATIONAL GRID ELECTRICITY - 100024241, NATIONAL GRID GAS - 100024886.

Issue / Cynwedd	Date / Dyddiad	Remarks / Sylwadau	Drawn / Tynnydd	Checked / Gwirysodd	Approved / Cymmerwydd

Title / Tittl

THE NATIONAL GRID (NORTH WALES CONNECTION PROJECT) ORDER
 STATUTORY OR NON-STATUTORY SITES OR FEATURES OF
 THE HISTORIC ENVIRONMENT PLAN KEY PLAN WITH
 DETAILS
 REGULATION 5(2)(m)
 SECTION D OPTION B
 ISLE OF ANGLESEY COUNTY COUNCIL

GORCHYMYN NATIONAL GRID (PROSIECT CYSYLLTIAD GOGLEDD CYMRU)
 PRIF GYNLLUN SAFLEOEDD STATUDOL NEU ANSTATUDOL,
 NEU NODWEDDION CYNLLUN YR AMGYLCHEDD HANESYDDOL GYDA MANYLION
 RHEOLIAD 5(2)(m)
 ADRAN D OPSIWN B
 CYNGOR SIR YNYS MÔN

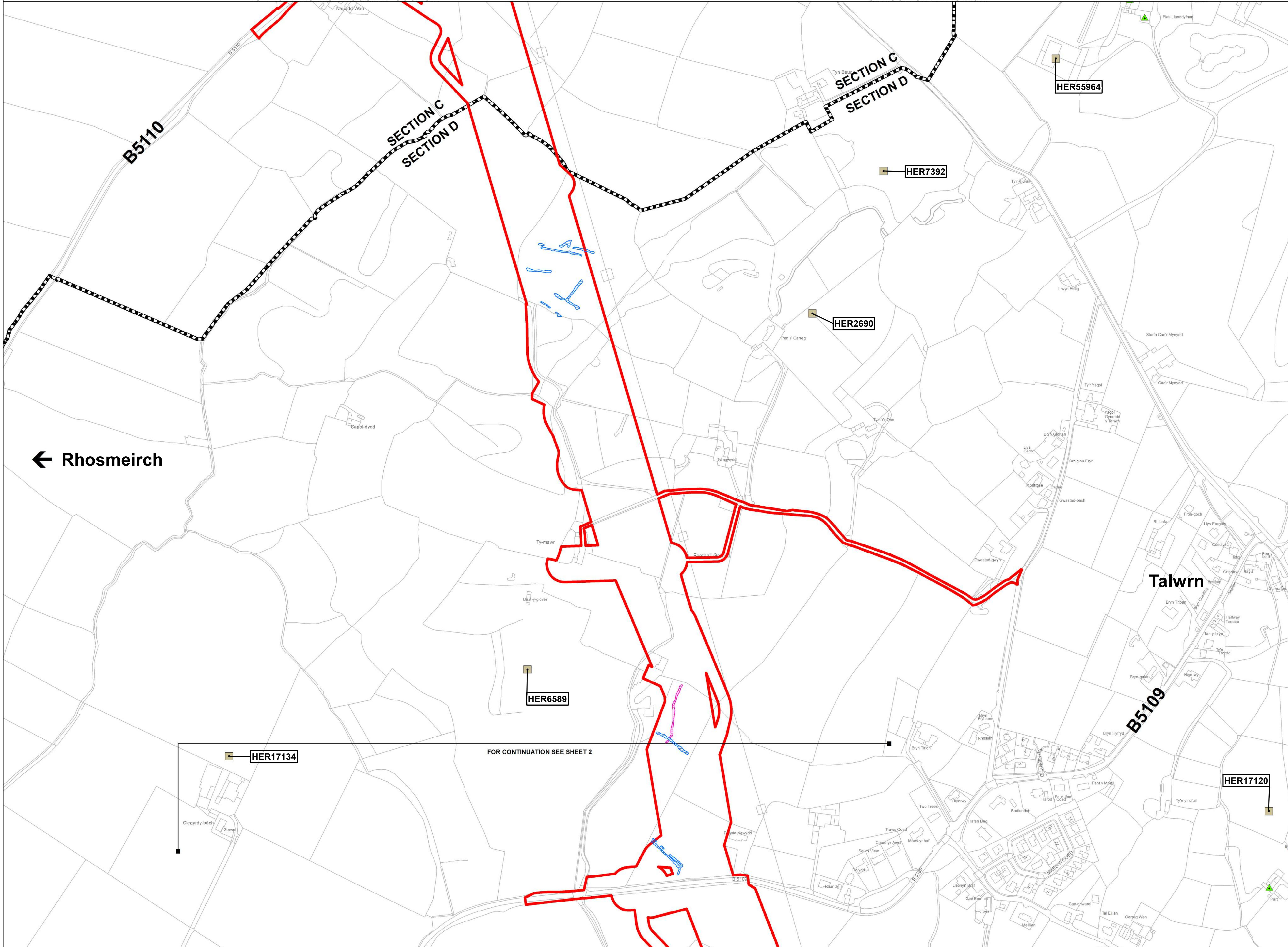

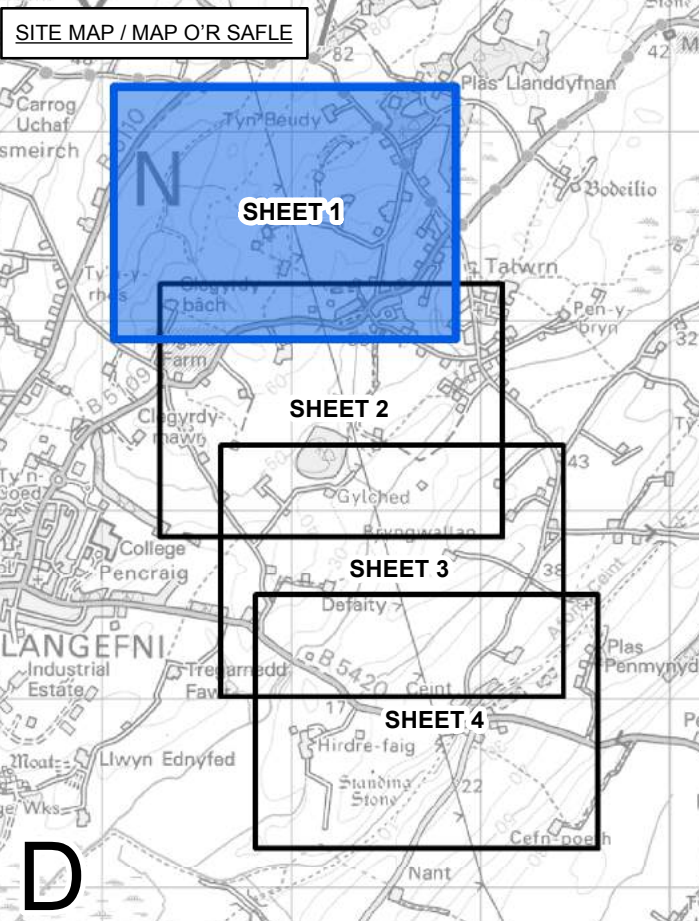
nationalgrid

Application Number / Rhif y Cas: EN20015
 National Grid Drawing Reference / Cyfeirnod Llund National Grid: DCO_D/HEKPD/01_B

Scale / Graddfa: 1:10,000	Sheet Size / Mân y Ddaen: A1	Sheet / Ddaen: SHEET 1 OF 1	Issue / Cynwedd: A
---------------------------	------------------------------	-----------------------------	--------------------

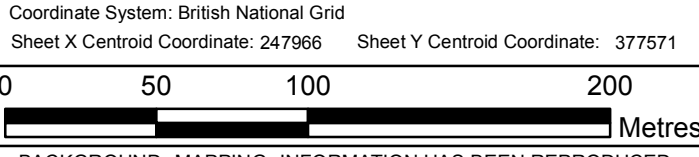
THE NATIONAL GRID (NORTH WALES CONNECTION PROJECT) ORDER
 STATUTORY OR NON-STATUTORY SITES OR FEATURES OF
 THE HISTORIC ENVIRONMENT PLAN
 REGULATION 5(2)(m)
 SECTION D OPTION B, SHEET 1 OF 4
 ISLE OF ANGLESEY COUNTY COUNCIL

GORCHYMYN NATIONAL GRID (PROSIECT CYSYLLTIAD GOGLEDD CYMRU)
 PLAN O SAFLEOEDD NEU NODWEDDION STATUDOL NEU
 ANSTATUDOL YM MAES YR AMGYLCHEDD HANESYDDOL
 RHEOLIAD 5(2)(m)
 ADRAN D OPSIWN B, DALEN 1 O 4
 CYNGOR SIR YNYS MÔN



- Legend / Allwedd**
- LOCAL AUTHORITY BOUNDARY
 - ORDER LIMITS
 - SECTION BOUNDARY
 - BOUNDARY OF SCHEDULED MONUMENT
 - LISTED BUILDINGS
 - GRADE I
 - GRADE II*
 - GRADE II
 - HISTORIC ENVIRONMENT RECORD
 - CONSERVATION AREA
 - REGISTERED PARKS AND GARDENS (RPGS)
 - SIGNIFICANT VIEWS
 - REGISTERED PARKS AND GARDENS (RPGS) KITCHEN GARDENS
 - REGISTERED PARKS AND GARDENS (RPGS) PARK BOUNDARY
 - REGISTERED PARKS AND GARDENS (RPGS) ESSENTIAL SETTING
 - DESIGNATED WRECK SITE
 - LANDSCAPE OF OUTSTANDING HISTORIC INTEREST IN WALES
 - LANDSCAPE OF HISTORIC INTEREST
 - ARFON PLATEAU
 - IMPROVED FIELDS ABOVE PENTIR
 - Y FELINHELI (PORT DINORWIC)
 - VAYNOL
 - GEOPHYSICAL SURVEY RESULTS
 - ARCHAEOLOGY
 - POSSIBLE ARCHAEOLOGY
 - ARCHAEOLOGY
 - POSSIBLE ARCHAEOLOGY

Notes / Nodiadau
 This drawing is scaled at paper size A1, therefore any prints taken at smaller sizes will affect accuracy of the measurement units and should not be scaled against.
 The OS Boundary Line (Local Authority Boundary) data has been mapped against the OS 1:10,000 Scale Raster mapping and therefore will not be accurate when displayed at a different scale.
 For further explanation please see plans guidance document.
 Historic Environment data has been supplied by various sources and has been drawn at various scales. For more information see Plans Guidance Document 4.14.

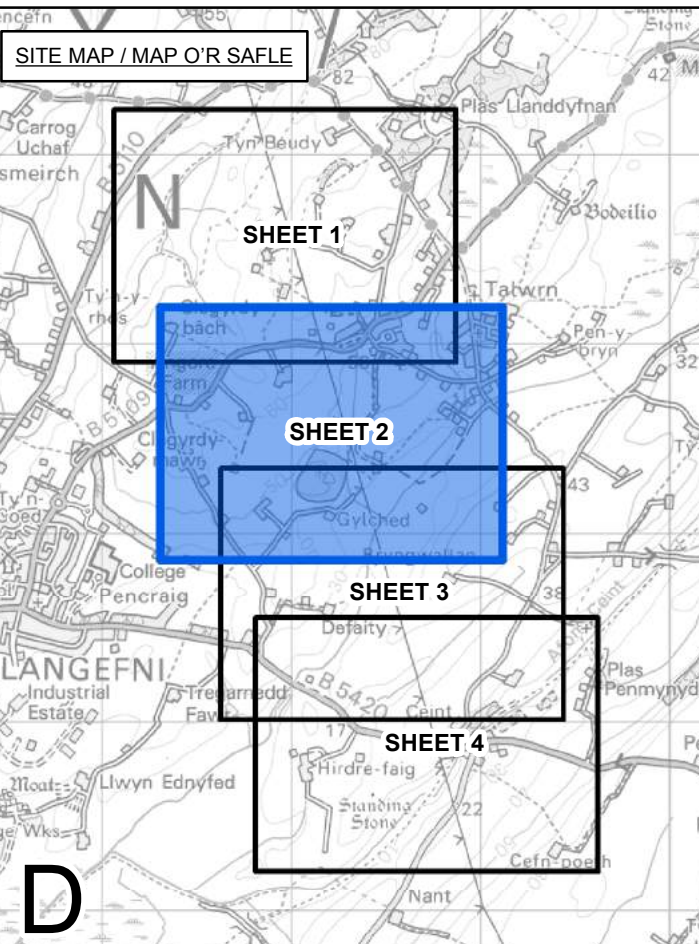
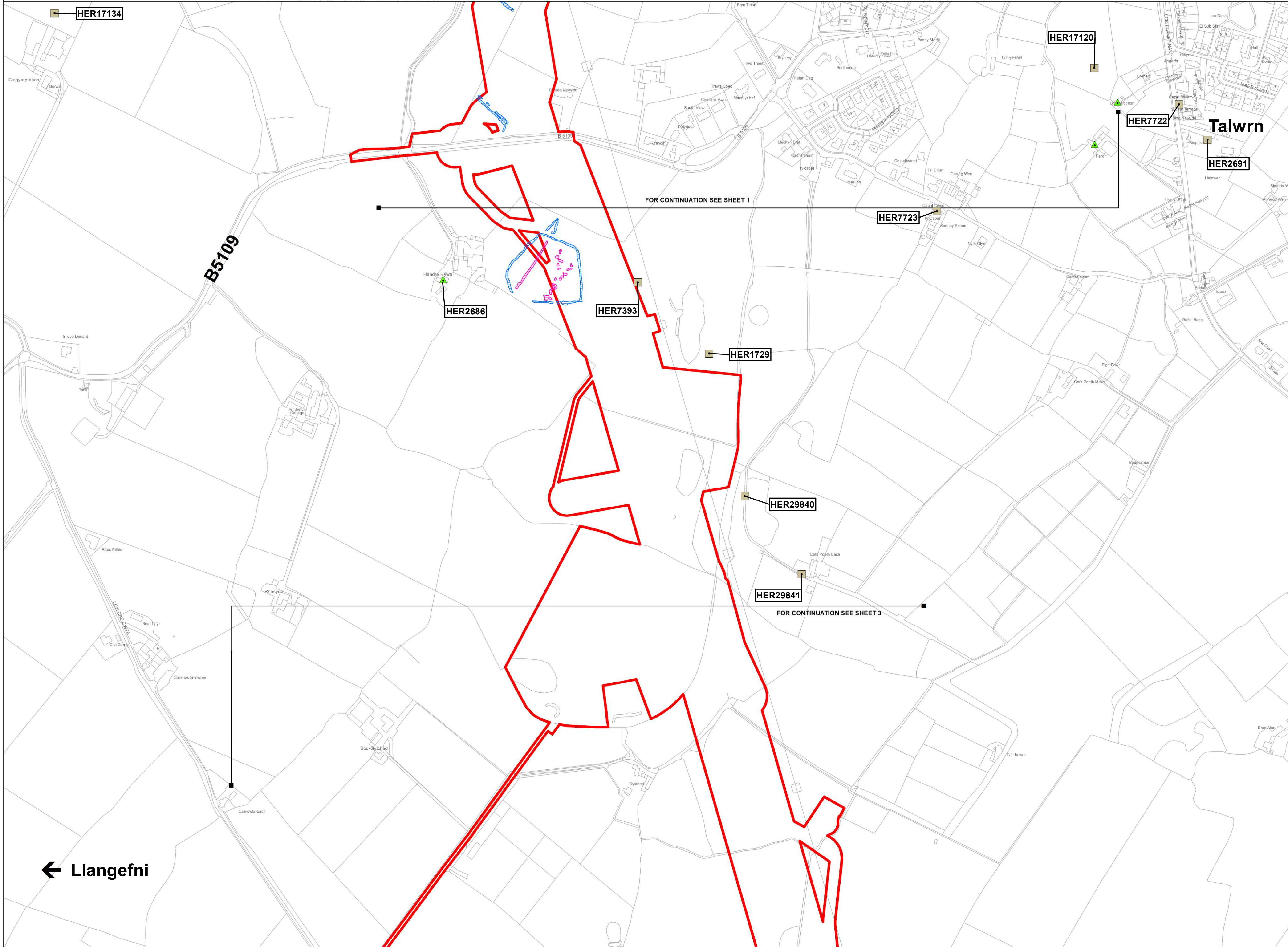


BACKGROUND MAPPING INFORMATION HAS BEEN REPRODUCED FROM THE ORDNANCE SURVEY MAP BY PERMISSION OF ORDNANCE SURVEY ON BEHALF OF THE CONTROLLER OF HER MAJESTY'S STATIONERY OFFICE. © CROWN COPYRIGHT ORDNANCE SURVEY. NATIONAL GRID ELECTRICITY - 100024241. NATIONAL GRID GAS - 100024886.

Issue / Cychwedd	Date / Dyddiad	Remarks / Sylwadau	Drawn / Tynnydd	Checked / Gwirwydd	Approved / Cymmerwydd

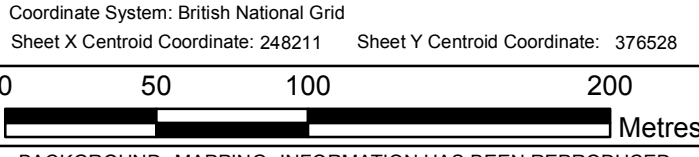
Title / Teitl
 THE NATIONAL GRID (NORTH WALES CONNECTION PROJECT) ORDER
 STATUTORY OR NON-STATUTORY SITES OR FEATURES OF
 THE HISTORIC ENVIRONMENT PLAN
 REGULATION 5(2)(m)
 SECTION D OPTION B, SHEET 1 OF 4
 ISLE OF ANGLESEY COUNTY COUNCIL
 GORCHYMYN NATIONAL GRID (PROSIECT CYSYLLTIAD GOGLEDD CYMRU)
 PLAN O SAFLEOEDD NEU NODWEDDION STATUDOL NEU
 ANSTATUDOL YM MAES YR AMGYLCHEDD HANESYDDOL
 RHEOLIAD 5(2)(m)
 ADRAN D OPSIWN B, DALEN 1 O 4
 CYNGOR SIR YNYS MÔN

nationalgrid			
Application Number / Rhif y Cais: EN200015			
National Grid Drawing Reference / Cyfeirnod Llundain National Grid: DCO_D/HE/PS/01_B			
Scale / Graddfa: 1:2,500	Sheet Size / Maint y Ddalen: A1	Sheet / Dalen: SHEET 1 OF 4	Issue / Cychwedd: A



- Legend / Allwedd**
- LOCAL AUTHORITY BOUNDARY
 - ORDER LIMITS
 - SECTION BOUNDARY
 - BOUNDARY OF SCHEDULED MONUMENT
 - LISTED BUILDINGS**
 - GRADE I
 - GRADE II*
 - GRADE II
 - HISTORIC ENVIRONMENT RECORD
 - CONSERVATION AREA
 - REGISTERED PARKS AND GARDENS (RPGS) SIGNIFICANT VIEWS
 - REGISTERED PARKS AND GARDENS (RPGS) KITCHEN GARDENS
 - REGISTERED PARKS AND GARDENS (RPGS) PARK BOUNDARY
 - REGISTERED PARKS AND GARDENS (RPGS) ESSENTIAL SETTING
 - DESIGNATED WRECK SITE
 - LANDSCAPE OF OUTSTANDING HISTORIC INTEREST IN WALES
 - LANDSCAPE OF HISTORIC INTEREST**
 - ARFON PLATEAU
 - IMPROVED FIELDS ABOVE PENTIR
 - Y FELINHELI (PORT DINORWIC)
 - VAYNOL
 - GEOPHYSICAL SURVEY RESULTS**
 - ARCHAEOLOGY
 - POSSIBLE ARCHAEOLOGY
 - ARCHAEOLOGY
 - POSSIBLE ARCHAEOLOGY

Notes / Nodiadau
 This drawing is scaled at paper size A1, therefore any prints taken at smaller sizes will affect accuracy of the measurement units and should not be scaled against.
 The OS Boundary Line (Local Authority Boundary) data has been mapped against the OS 1:10,000 Scale Raster mapping and therefore will not be accurate when displayed at a different scale.
 For further explanation please see plans guidance document.
 Historic Environment data has been supplied by various sources and has been drawn at various scales. For more information see Plans Guidance Document 4.14.

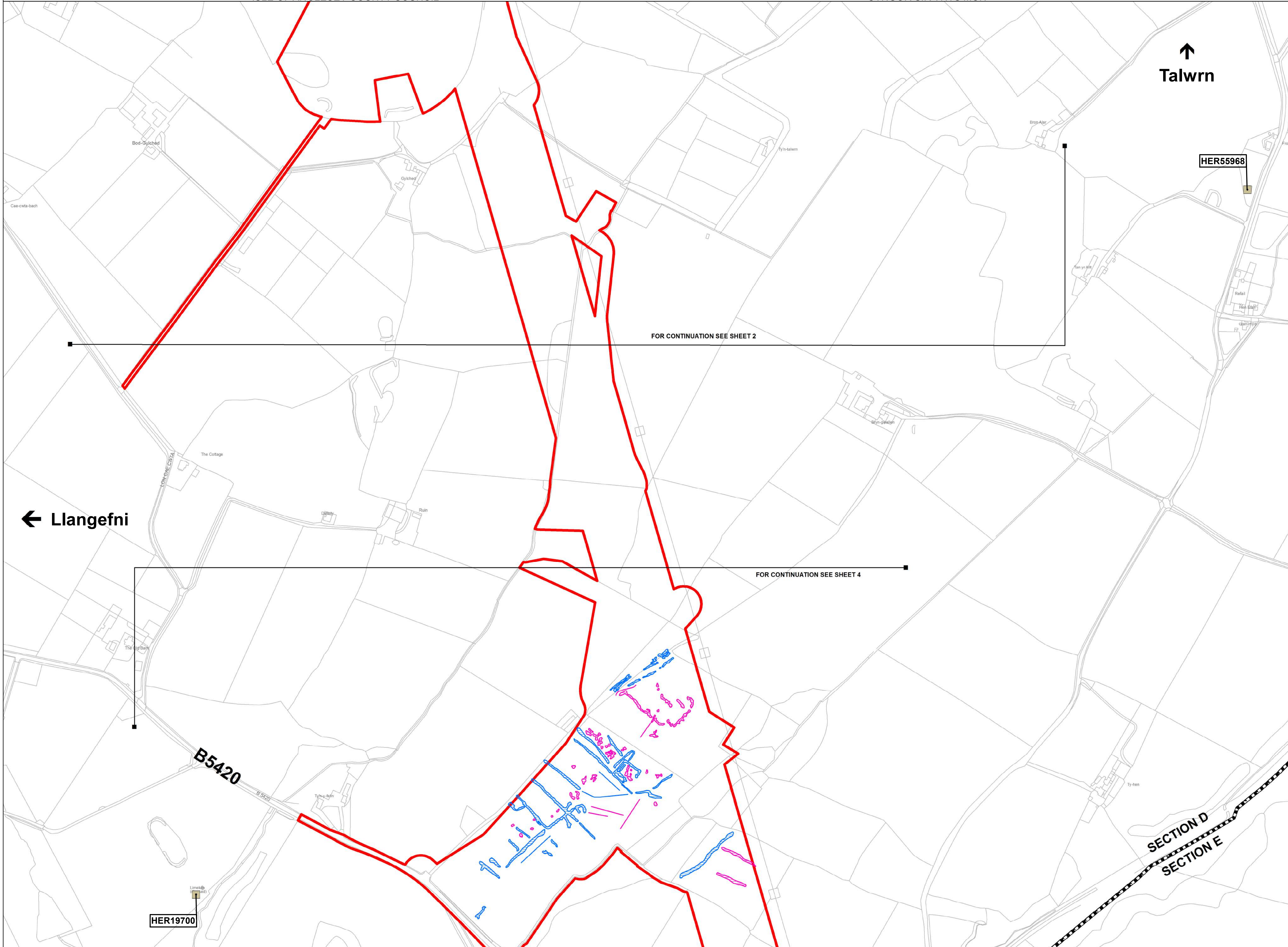

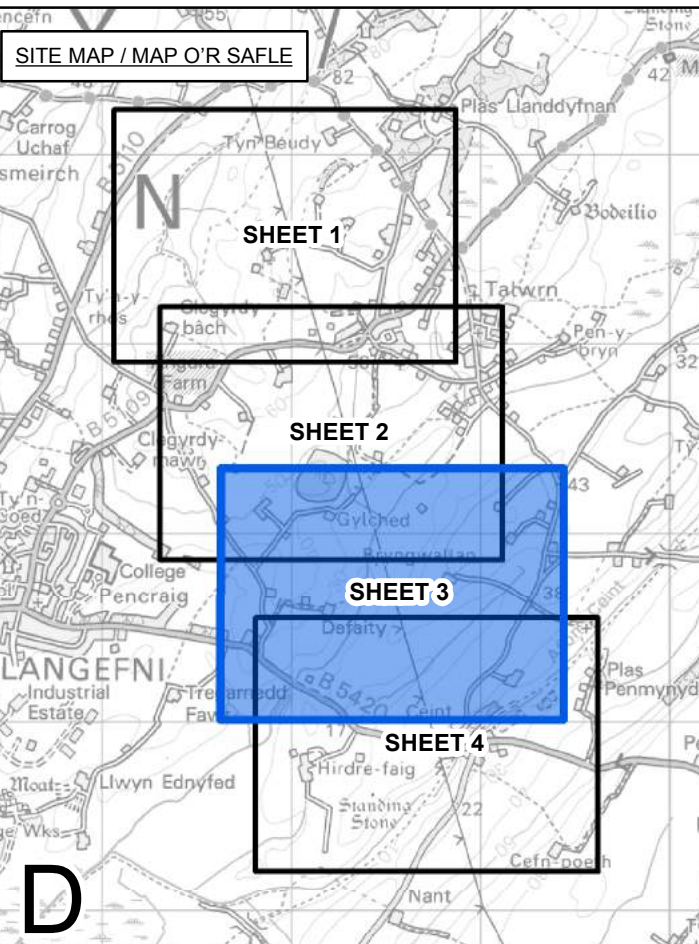


BACKGROUND MAPPING INFORMATION HAS BEEN REPRODUCED FROM THE ORDNANCE SURVEY MAP BY PERMISSION OF ORDNANCE SURVEY ON BEHALF OF THE CONTROLLER OF HER MAJESTY'S STATIONERY OFFICE. © CROWN COPYRIGHT ORDNANCE SURVEY, NATIONAL GRID ELECTRICITY - 100024241, NATIONAL GRID GAS - 100024886.

Issue / Cychwedd	Date / Dyddiad	Remarks / Sgrawenau	Drawn / Tynnydd	Checked / Gwirysodd	Approved / Cymmerwydd
A		FOR DCO SUBMISSION	JF	KG	GDS

Title / Teitl
 THE NATIONAL GRID (NORTH WALES CONNECTION PROJECT) ORDER STATUTORY OR NON-STATUTORY SITES OR FEATURES OF THE HISTORIC ENVIRONMENT PLAN REGULATION 5(2)(m) SECTION D OPTION B, SHEET 2 OF 4 ISLE OF ANGLESEY COUNTY COUNCIL
 GORCHYMYN NATIONAL GRID (PROSIECT CYSYLLTIAD GOGLEDD CYMRU) PLAN O SAFLEOEDD NEU NODWEDDION STATUDOL NEU ANSTATUDOL YM MAES YR AMGYLCHEDD HANESYDDOL RHEOLIAD 5(2)(m) ADRAN D OPSIWN B, DALEN 2 O 4 CYNGOR SIR YNYS MÔN

nationalgrid			
Application Number / Rhif y Cais: EN020015			
National Grid Drawing Reference / Cyfeirnod Llundiad National Grid: DCO_D/HE/PS/02_B			
Scale / Graddfa: 1:2,500	Sheet Size / Maint y Ddalen: A1	Sheet / Dalen: SHEET 2 OF 4	Issue / Cychwedd: A



Talwrn ↑

← Llangefni

HER55968

HER19700

FOR CONTINUATION SEE SHEET 2

FOR CONTINUATION SEE SHEET 4

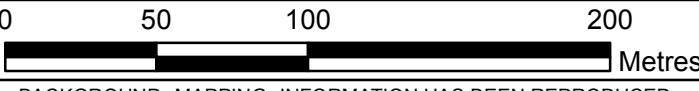
SECTION D
SECTION E

Legend / Allwedd

- LOCAL AUTHORITY BOUNDARY
- ORDER LIMITS
- SECTION BOUNDARY
- BOUNDARY OF SCHEDULED MONUMENT
- LISTED BUILDINGS**
- ▲ GRADE I
- ▲ GRADE II*
- ▲ GRADE II
- HISTORIC ENVIRONMENT RECORD
- CONSERVATION AREA
- REGISTERED PARKS AND GARDENS (RPGS) SIGNIFICANT VIEWS
- REGISTERED PARKS AND GARDENS (RPGS) KITCHEN GARDENS
- REGISTERED PARKS AND GARDENS (RPGS) PARK BOUNDARY
- REGISTERED PARKS AND GARDENS (RPGS) ESSENTIAL SETTING
- DESIGNATED WRECK SITE
- LANDSCAPE OF OUTSTANDING HISTORIC INTEREST IN WALES
- LANDSCAPE OF HISTORIC INTEREST**
- ARFON PLATEAU
- IMPROVED FIELDS ABOVE PENTIR
- Y FELINHELI (PORT DINORWIC)
- VAYNOL
- GEOPHYSICAL SURVEY RESULTS**
- ARCHAEOLOGY
- POSSIBLE ARCHAEOLOGY
- ARCHAEOLOGY
- POSSIBLE ARCHAEOLOGY

Notes / Nodiadau
 This drawing is scaled at paper size A1, therefore any prints taken at smaller sizes will affect accuracy of the measurement units and should not be scaled against.
 The OS Boundary Line (Local Authority Boundary) data has been mapped against the OS 1:10,000 Scale Raster mapping and therefore will not be accurate when displayed at a different scale.
 For further explanation please see plans guidance document.
 Historic Environment data has been supplied by various sources and has been drawn at various scales. For more information see Plans Guidance Document 4.14.

Coordinate System: British National Grid
 Sheet X Centroid Coordinate: 248532 Sheet Y Centroid Coordinate: 375677



BACKGROUND MAPPING INFORMATION HAS BEEN REPRODUCED FROM THE ORDNANCE SURVEY MAP BY PERMISSION OF ORDNANCE SURVEY ON BEHALF OF THE CONTROLLER OF HER MAJESTY'S STATIONERY OFFICE. © CROWN COPYRIGHT ORDNANCE SURVEY, NATIONAL GRID ELECTRICITY - 100024241, NATIONAL GRID GAS - 100024886.

Issue / Cychwedd	Date / Dyddiad	Remarks / Sylwadau	Drawn / Tynwyd	Checked / Gwirwyd	Approved / Cymmerwyd
A		FOR DCO SUBMISSION	JF	KG	GDS

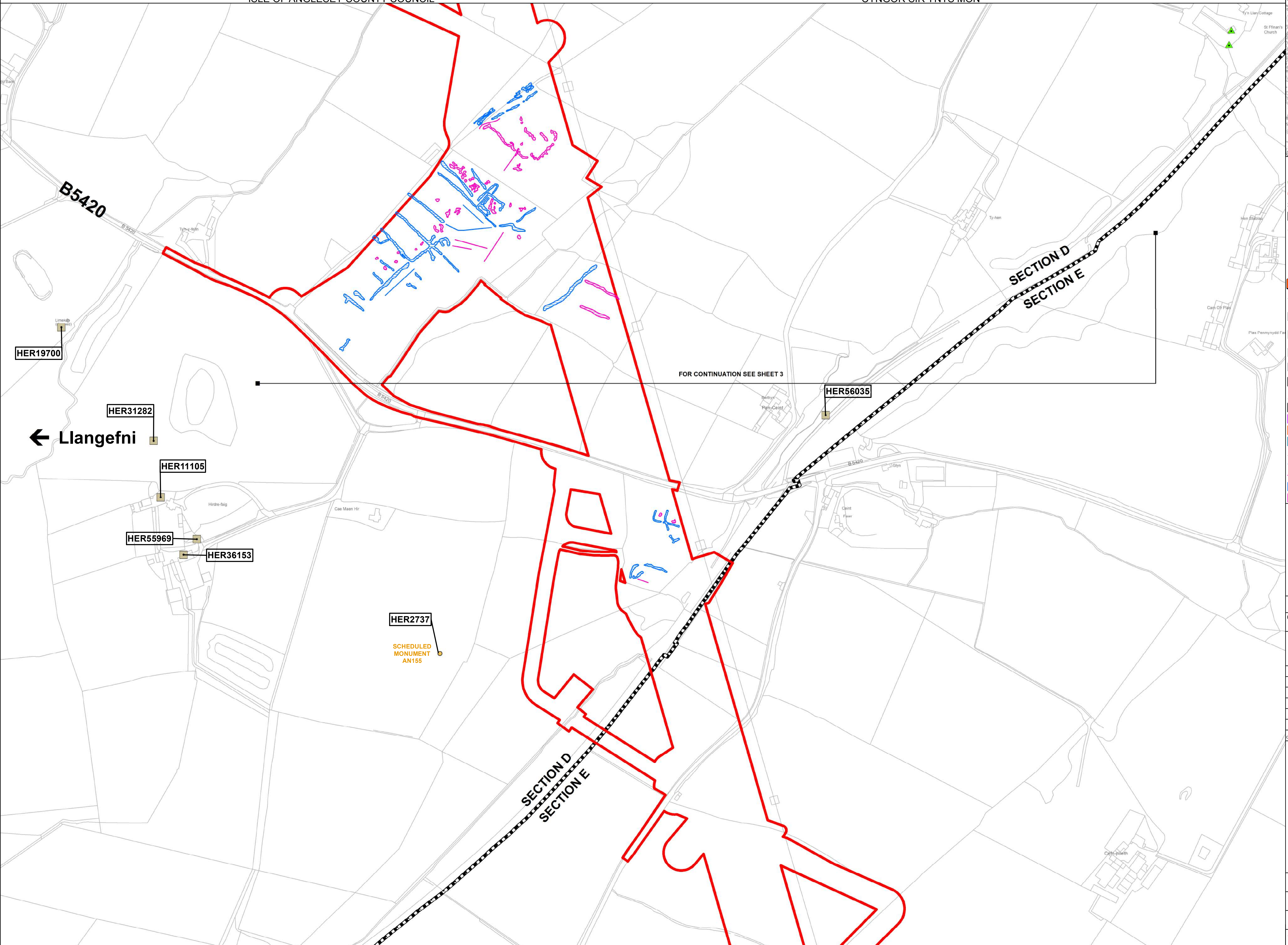

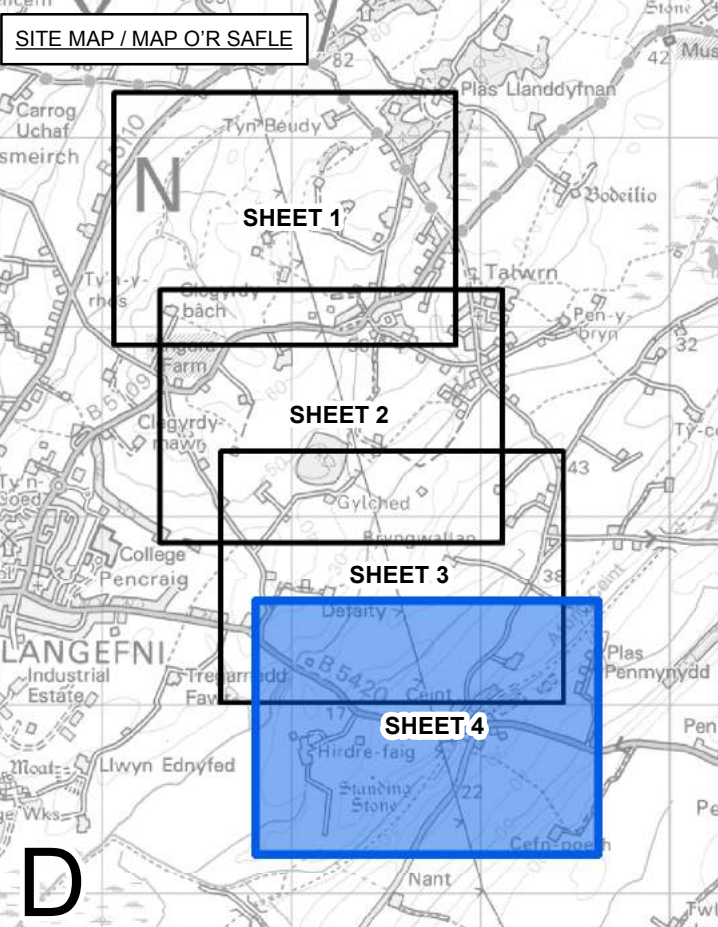
Title / Teitl
 THE NATIONAL GRID (NORTH WALES CONNECTION PROJECT) ORDER STATUTORY OR NON-STATUTORY SITES OR FEATURES OF THE HISTORIC ENVIRONMENT PLAN REGULATION 5(2)(m) SECTION D OPTION B, SHEET 3 OF 4 ISLE OF ANGLESEY COUNTY COUNCIL
 GORCHYMYN NATIONAL GRID (PROSIECT CYSYLLTIAD GOGLEDD CYMRU) PLAN O SAFLEOEDD NEU NODWEDDION STATUDOL NEU ANSTATUDOL YM MAES YR AMGYLCHEDD HANESYDDOL RHEOLIAD 5(2)(m) ADRAN D OPSIWN B, DALEN 3 O 4 CYNGOR SIR YNYS MÔN



Application Number / Rhif y Cais: EN020015

National Grid Drawing Reference / Cyfeirnod Llundiad National Grid: DCO_D/HE/PS/03_B

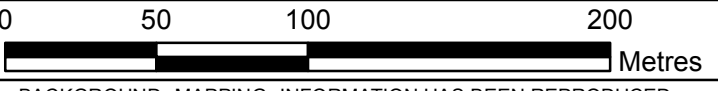
Scale / Graddfa	Sheet Size / Maint y Ddaen	Sheet / Dalen	Issue / Cychwedd
1:2,500	A1	SHEET 3 OF 4	A



- Legend / Allwedd**
- LOCAL AUTHORITY BOUNDARY
 - ORDER LIMITS
 - SECTION BOUNDARY
 - BOUNDARY OF SCHEDULED MONUMENT
 - LISTED BUILDINGS**
 - GRADE I
 - GRADE II*
 - GRADE II
 - HISTORIC ENVIRONMENT RECORD
 - CONSERVATION AREA
 - REGISTERED PARKS AND GARDENS (RPGS)
 - SIGNIFICANT VIEWS
 - REGISTERED PARKS AND GARDENS (RPGS) KITCHEN GARDENS
 - REGISTERED PARKS AND GARDENS (RPGS) PARK BOUNDARY
 - REGISTERED PARKS AND GARDENS (RPGS) ESSENTIAL SETTING
 - DESIGNATED WRECK SITE
 - LANDSCAPE OF OUTSTANDING HISTORIC INTEREST IN WALES
 - LANDSCAPE OF HISTORIC INTEREST
 - ARFON PLATEAU
 - IMPROVED FIELDS ABOVE PENTIR
 - Y FELINHELI (PORT DINORWIC)
 - VAYNOL
 - GEOPHYSICAL SURVEY RESULTS**
 - ARCHAEOLOGY
 - POSSIBLE ARCHAEOLOGY
 - ARCHAEOLOGY
 - POSSIBLE ARCHAEOLOGY

Notes / Nodiadau
 This drawing is scaled at paper size A1, therefore any prints taken at smaller sizes will affect accuracy of the measurement units and should not be scaled against.
 The OS Boundary Line (Local Authority Boundary) data has been mapped against the OS 1:10,000 Scale Raster mapping and therefore will not be accurate when displayed at a different scale.
 For further explanation please see plans guidance document.
 Historic Environment data has been supplied by various sources and has been drawn at various scales. For more information see Plans Guidance Document 4.14.

Coordinate System: British National Grid
 Sheet X Centroid Coordinate: 248716 Sheet Y Centroid Coordinate: 374880



BACKGROUND MAPPING INFORMATION HAS BEEN REPRODUCED FROM THE ORDNANCE SURVEY MAP BY PERMISSION OF ORDNANCE SURVEY ON BEHALF OF THE CONTROLLER OF HER MAJESTY'S STATIONERY OFFICE. © CROWN COPYRIGHT ORDNANCE SURVEY, NATIONAL GRID ELECTRICITY - 100024241, NATIONAL GRID GAS - 100024886.

Issue / Cyhoeddiad	Date / Dyddiad	Remarks / Sylwadau	Drawn / Tynwyd	Checked / Gwirwyd	Approved / Cymmerwyd
A		FOR DCO SUBMISSION	JF	KG	GDS

Title / Teitl
 THE NATIONAL GRID (NORTH WALES CONNECTION PROJECT) ORDER STATUTORY OR NON-STATUTORY SITES OR FEATURES OF THE HISTORIC ENVIRONMENT PLAN REGULATION 5(2)(m) SECTION D OPTION B, SHEET 4 OF 4 ISLE OF ANGLESEY COUNTY COUNCIL
 GORCHYMYN NATIONAL GRID (PROSIECT CYSYLLTIAD GOGLEDD CYMRU) PLAN O SAFLEOEDD NEU NODWEDDION STATUDOL NEU ANSTATUDOL YM MAES YR AMGYLCHEDD HANESYDDOL RHEOLIAD 5(2)(m) ADRAN D OPSIWN B, DALEN 4 O 4 CYNGOR SIR YNYS MÔN

nationalgrid

Application Number / Rhif y Cais: EN020015
 National Grid Drawing Reference / Cyfeirnod Llundain National Grid: DCO_D/HE/PS/04_B
 Scale / Graddfa: 1:2,500
 Sheet Size / Maint y Ddalen: A1
 Sheet / Dalen: SHEET 4 OF 4
 Issue / Cyhoeddiad: A


DOCUMENT 4.10.E

Statutory or Non-Statutory Sites or Features of the
Historic Environment Plans

Section E – Ceint to the Afon Braint

National Grid (North Wales Connection Project)

*Regulation 5(2)(m) of the Infrastructure Planning
(Applications: Prescribed Forms and Procedure) Regulations 2009*

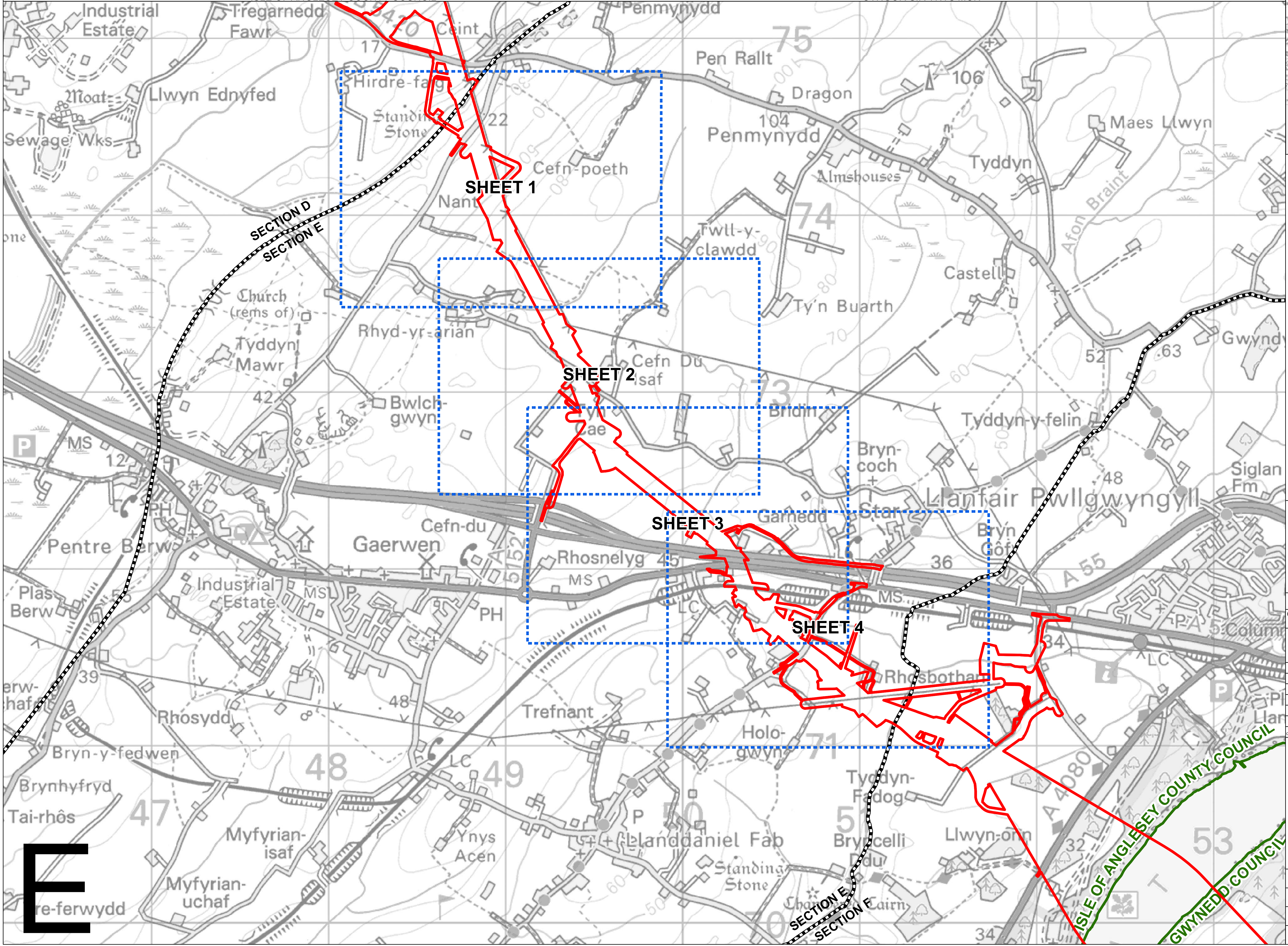
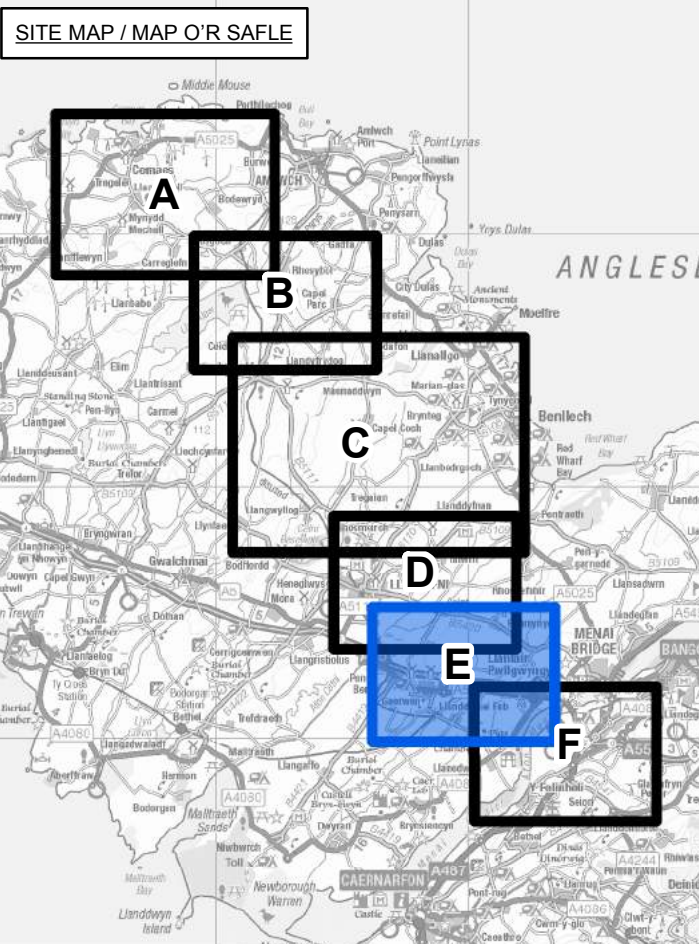
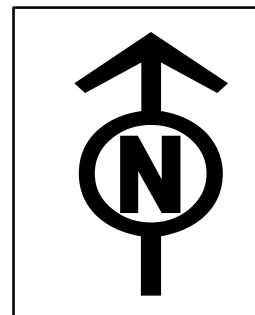


THE NATIONAL GRID (NORTH WALES CONNECTION PROJECT) ORDER
 STATUTORY OR NON-STATUTORY SITES OR FEATURES
 OF THE HISTORIC ENVIRONMENT PLAN KEY PLAN
 REGULATION 5(2)(m)
 SECTION E

GORCHYMYN NATIONAL GRID (PROSIECT CYSYLLTIAD GOGLEDD CYMRU)
 PRIF GYNLLUN SAFLEOEDD STATUDOL NEU ANSTATUDOL, NEU
 NODWEDDION CYNLLUN YR AMGYLCHEDD HANESYDDOL
 RHEOLIAD 5(2)(m)
 ADRAN E
 CYNGOR SIR YNYS MÔN

ISLE OF ANGLESEY COUNTY COUNCIL

CYNGOR SIR YNYS MÔN



Legend / Allwedd

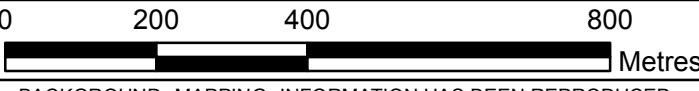
- LOCAL AUTHORITY BOUNDARY
- ORDER LIMITS
- SECTION BOUNDARY
- SHEET INDEX

Notes / Nodiadau

This drawing is scaled at paper size A1, therefore any prints taken at smaller sizes will affect accuracy of the measurement units and should not be scaled against.

The OS Boundary Line (Local Authority Boundary) data has been mapped against the OS 1:10,000 Scale Raster mapping and therefore will not be accurate when displayed at a different scale.

Coordinate System: British National Grid
 Sheet X Centroid Coordinate: 249785 Sheet Y Centroid Coordinate: 372543



BACKGROUND MAPPING INFORMATION HAS BEEN REPRODUCED FROM THE ORDNANCE SURVEY MAP BY PERMISSION OF ORDNANCE SURVEY ON BEHALF OF THE CONTROLLER OF HER MAJESTY'S STATIONERY OFFICE. © CROWN COPYRIGHT ORDNANCE SURVEY, NATIONAL GRID ELECTRICITY - 100024241, NATIONAL GRID GAS - 100024886.

Issue / Cyhoeddiad	Date / Dyddiad	Remarks / Sylwadau	Drawn / Tynnydd	Checked / Gwirwydd	Approved / Cymmerwydd
A		FOR DCO SUBMISSION	JF	KG	GDS

Title / Tittl

THE NATIONAL GRID (NORTH WALES CONNECTION PROJECT) ORDER STATUTORY OR NON-STATUTORY SITES OR FEATURES OF THE HISTORIC ENVIRONMENT PLAN KEY PLAN REGULATION 5(2)(m) SECTION E

ISLE OF ANGLESEY COUNTY COUNCIL

GORCHYMYN NATIONAL GRID (PROSIECT CYSYLLTIAD GOGLEDD CYMRU) PRIF GYNLLUN SAFLEOEDD STATUDOL NEU ANSTATUDOL, NEU NODWEDDION CYNLLUN YR AMGYLCHEDD HANESYDDOL RHEOLIAD 5(2)(m) ADRAN E CYNGOR SIR YNYS MÔN



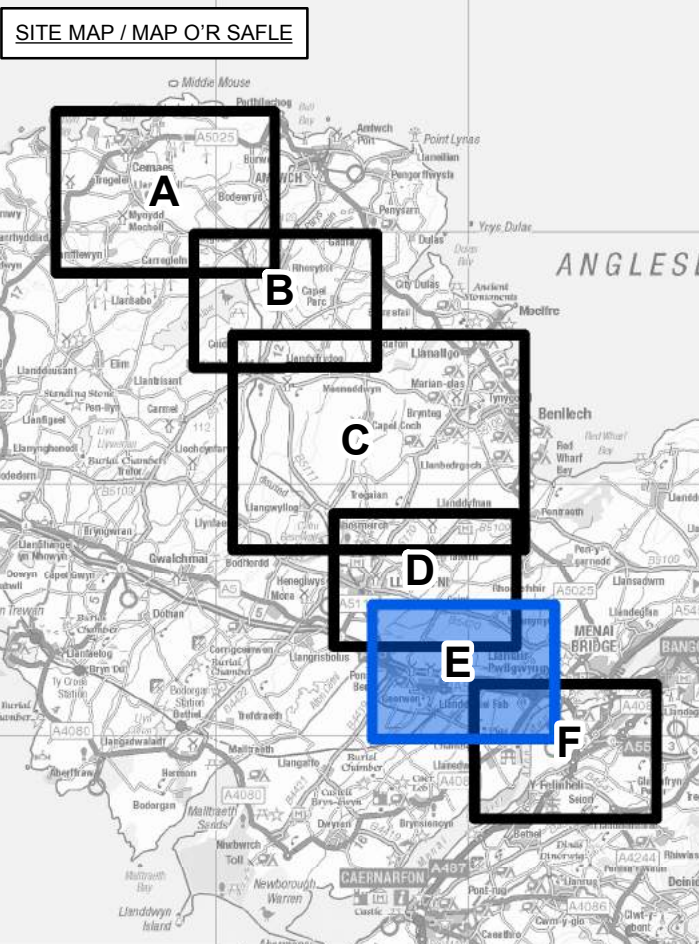
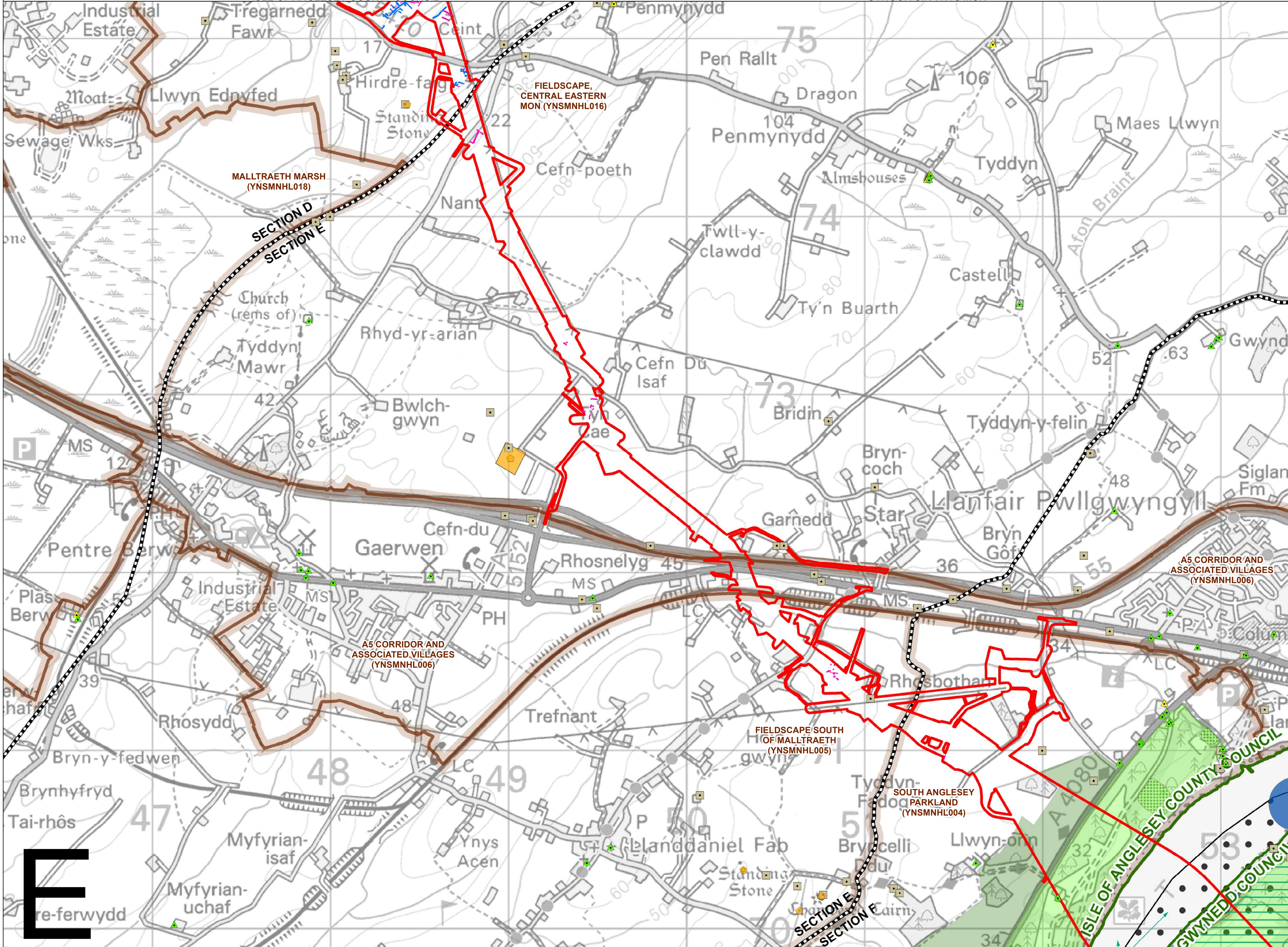
Application Number / Rhif y Cas: EN20015

National Grid Drawing Reference / Cyfeirnod Llundain National Grid: DCO_E/HEKP/01

Scale / Graddfa: 1:10,000	Sheet Size / Mân y Ddiagram: A1	Sheet / Ddiagram: SHEET 1 OF 1	Issue / Cyhoeddiad: A
---------------------------	---------------------------------	--------------------------------	-----------------------

ISLE OF ANGLESEY COUNTY COUNCIL

CYNGOR SIR YNYS MÔN



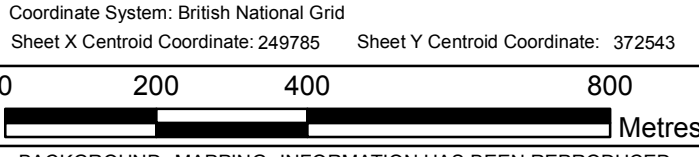
- Legend / Allwedd**
- LOCAL AUTHORITY BOUNDARY
 - ORDER LIMITS
 - SECTION BOUNDARY
 - LOCATION OF SCHEDULED MONUMENT
 - BOUNDARY OF SCHEDULED MONUMENT
 - LISTED BUILDINGS
 - GRADE I
 - GRADE II*
 - GRADE II
 - HISTORIC ENVIRONMENT RECORD
 - CONSERVATION AREA
 - REGISTERED PARKS AND GARDENS (RPGS) SIGNIFICANT VIEWS
 - REGISTERED PARKS AND GARDENS (RPGS) KITCHEN GARDENS
 - REGISTERED PARKS AND GARDENS (RPGS) PARK BOUNDARY
 - REGISTERED PARKS AND GARDENS (RPGS) ESSENTIAL SETTING
 - DESIGNATED WRECK SITE
 - LANDSCAPE OF OUTSTANDING HISTORIC INTEREST IN WALES
 - LANDMAP HISTORIC LANDSCAPE ASPECT AREA BOUNDARY
 - LANDSCAPE OF HISTORIC INTEREST
 - ARFON PLATEAU
 - IMPROVED FIELDS ABOVE PENTIR
 - Y FELINHELI (PORT DINORWIC)
 - VAYNOL
 - GEOPHYSICAL SURVEY RESULTS
 - ARCHAEOLOGY
 - POSSIBLE ARCHAEOLOGY
 - ARCHAEOLOGY
 - POSSIBLE ARCHAEOLOGY

Notes / Nodiadau

This drawing is scaled at paper size A1, therefore any prints taken at smaller sizes will affect accuracy of the measurement units and should not be scaled against.

The OS Boundary Line (Local Authority Boundary) data has been mapped against the OS 1:10,000 Scale Raster mapping and therefore will not be accurate when displayed at a different scale.

Historic Environment data has been supplied by various sources and has been drawn at various scales. For more information see Plans Guidance Document 4.14.



BACKGROUND MAPPING INFORMATION HAS BEEN REPRODUCED FROM THE ORDNANCE SURVEY MAP BY PERMISSION OF ORDNANCE SURVEY ON BEHALF OF THE CONTROLLER OF HER MAJESTY'S STATIONERY OFFICE. © CROWN COPYRIGHT ORDNANCE SURVEY, NATIONAL GRID ELECTRICITY - 100024241, NATIONAL GRID GAS - 100024886.

Issue / Cyhoeddiad	Date / Dyddiad	Remarks / Sylweddau	Drawn / Tynnydd	Checked / Gwiriwydd	Approved / Cymerwydd
A		FOR DCO SUBMISSION	JF	KG	GDS

Title / Tittl

THE NATIONAL GRID (NORTH WALES CONNECTION PROJECT) ORDER STATUTORY OR NON-STATUTORY SITES OR FEATURES OF THE HISTORIC ENVIRONMENT PLAN KEY PLAN WITH DETAILS
 REGULATION 5(2)(m)
 SECTION E
 ISLE OF ANGLESEY COUNTY COUNCIL

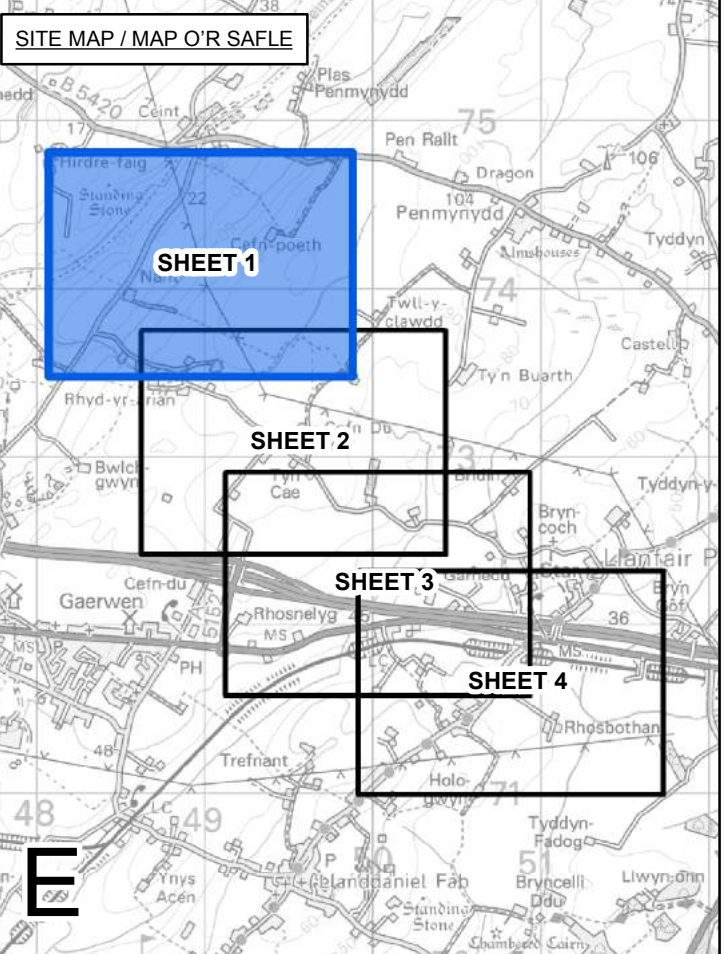
GORCHYMYN NATIONAL GRID (PROSIECT CYSYLLTIAD GOGLEDD CYMRU)
 PRIF GYNLLUN SAFLEOEDD STATUDOL NEU ANSTATUDOL,
 NEU NODWEDDION CYNLLUN YR AMGYLCHEDD HANESYDDOL GYDA MANYLION
 RHEOLIAD 5(2)(m)
 ADARAN E
 CYNGOR SIR YNYS MÔN

Application Number / Rhif y Cas	EN20015
National Grid Drawing Reference / Cyfeirnod Llundid National Grid	DCO_E/HEKPD/01
Scale / Graddfa	1:10,000
Sheet Size / Mân y Ddiagram	A1
Sheet / Ddiagram	SHEET 1 OF 1
Issue / Cyhoeddiad	A



THE NATIONAL GRID (NORTH WALES CONNECTION PROJECT) ORDER
 STATUTORY OR NON-STATUTORY SITES OR FEATURES OF
 THE HISTORIC ENVIRONMENT PLAN
 REGULATION 5(2)(m)
 SECTION E, SHEET 1 OF 4
 ISLE OF ANGLESEY COUNTY COUNCIL

GORCHYMYN NATIONAL GRID (PROSIECT CYSYLLTIAD GOGLEDD CYMRU)
 PLAN O SAFLEOEDD NEU NODWEDDION STATUDOL NEU
 ANSTATUDOL YM MAES YR AMGYLCHEDD HANESYDDOL
 RHEOLIAD 5(2)(m)
 ADRAN E, DALEN 1 O 4
 CYNGOR SIR YNYS MÔN



Penmynydd →

SECTION D
 SECTION E


FOR CONTINUATION SEE SHEET 2

Legend / Allwedd

- LOCAL AUTHORITY BOUNDARY
- ORDER LIMITS
- SECTION BOUNDARY
- BOUNDARY OF SCHEDULED MONUMENT
- LISTED BUILDINGS**
- GRADE I
- GRADE II*
- GRADE II
- HISTORIC ENVIRONMENT RECORD
- CONSERVATION AREA
- REGISTERED PARKS AND GARDENS (RPGS) SIGNIFICANT VIEWS
- REGISTERED PARKS AND GARDENS (RPGS) KITCHEN GARDENS
- REGISTERED PARKS AND GARDENS (RPGS) PARK BOUNDARY
- REGISTERED PARKS AND GARDENS (RPGS) ESSENTIAL SETTING
- DESIGNATED WRECK SITE
- LANDSCAPE OF OUTSTANDING HISTORIC INTEREST IN WALES
- LANDSCAPE OF HISTORIC INTEREST**
- ARFON PLATEAU
- IMPROVED FIELDS ABOVE PENTIR
- Y FELINHELI (PORT DINORWIC)
- VAYNOL
- GEOPHYSICAL SURVEY RESULTS**
- ARCHAEOLOGY
- POSSIBLE ARCHAEOLOGY
- ARCHAEOLOGY
- POSSIBLE ARCHAEOLOGY

Notes / Nodiadau
 This drawing is scaled at paper size A1, therefore any prints taken at smaller sizes will affect accuracy of the measurement units and should not be scaled against.
 The OS Boundary Line (Local Authority Boundary) data has been mapped against the OS 1:10,000 Scale Raster mapping and therefore will not be accurate when displayed at a different scale.
 For further explanation please see plans guidance document.
 Historic Environment data has been supplied by various sources and has been drawn at various scales. For more information see Plans Guidance Document 4.14.

Coordinate System: British National Grid
 Sheet X Centroid Coordinate: 248975 Sheet Y Centroid Coordinate: 374146



BACKGROUND MAPPING INFORMATION HAS BEEN REPRODUCED FROM THE ORDNANCE SURVEY MAP BY PERMISSION OF ORDNANCE SURVEY ON BEHALF OF THE CONTROLLER OF HER MAJESTY'S STATIONERY OFFICE. © CROWN COPYRIGHT ORDNANCE SURVEY, NATIONAL GRID ELECTRICITY - 100024241, NATIONAL GRID GAS - 100024886.

Issue / Cychwedd	Date / Dyddiad	Remarks / Sylwadau	Drawn / Tynwyd	Checked / Gwirwyd	Approved / Cymmerwyd
A		FOR DCO SUBMISSION	JF	KG	GDS

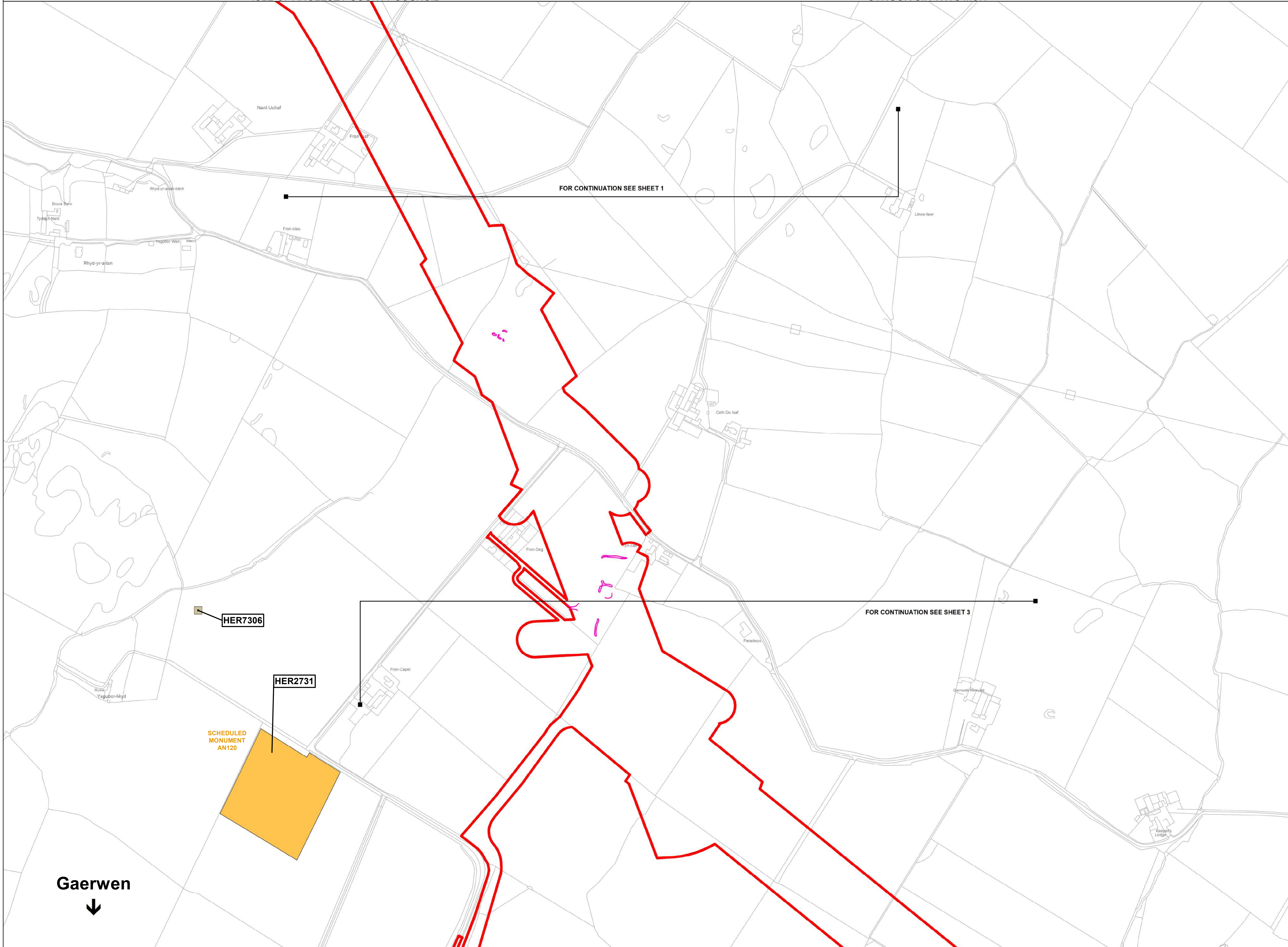
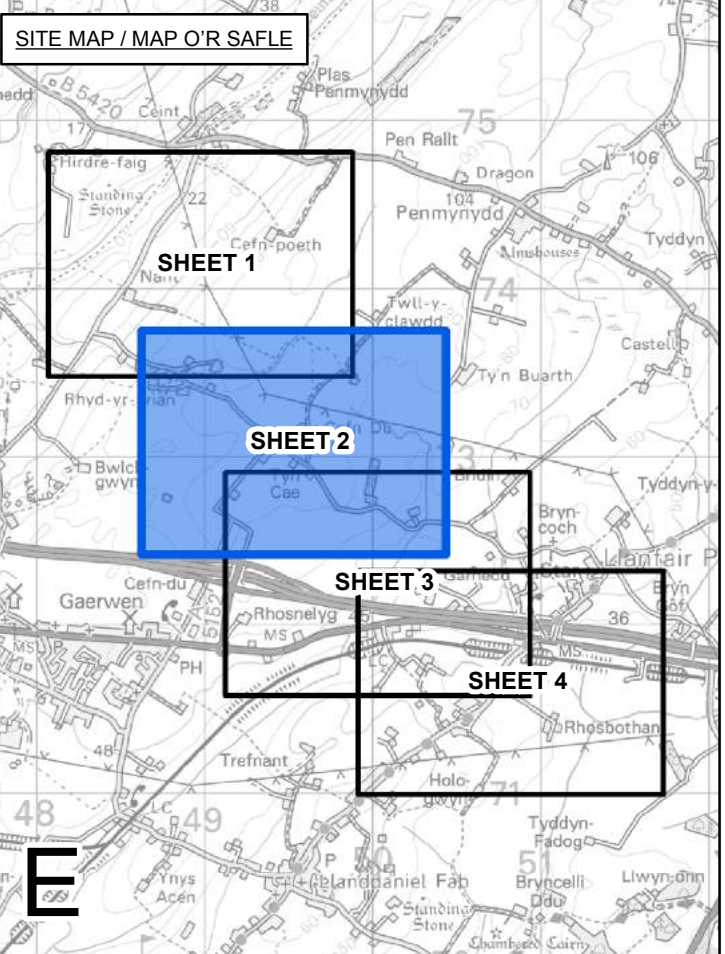
Title / Teitl
 THE NATIONAL GRID
 (NORTH WALES CONNECTION PROJECT) ORDER
 STATUTORY OR NON-STATUTORY SITES OR FEATURES OF
 THE HISTORIC ENVIRONMENT PLAN
 REGULATION 5(2)(m)
 SECTION E, SHEET 1 OF 4
 ISLE OF ANGLESEY COUNTY COUNCIL
 GORCHYMYN NATIONAL GRID
 (PROSIECT CYSYLLTIAD GOGLEDD CYMRU)
 PLAN O SAFLEOEDD NEU NODWEDDION STATUDOL NEU
 ANSTATUDOL YM MAES YR AMGYLCHEDD HANESYDDOL
 RHEOLIAD 5(2)(m)
 ADRAN E, DALEN 1 O 4
 CYNGOR SIR YNYS MÔN

Application Number / Rhif y Cais			
EN020015			
National Grid Drawing Reference / Cyfeirnod Lliniad National Grid			
DCO_E/HE/PS/01			
Scale / Graddfa	Sheet Size / Maint y Ddalen	Sheet / Dalen	Issue / Cychwedd
1:2,500	A1	SHEET 1 OF 4	A



THE NATIONAL GRID (NORTH WALES CONNECTION PROJECT) ORDER
 STATUTORY OR NON-STATUTORY SITES OR FEATURES OF
 THE HISTORIC ENVIRONMENT PLAN
 REGULATION 5(2)(m)
 SECTION E, SHEET 2 OF 4
 ISLE OF ANGLESEY COUNTY COUNCIL

GORCHYMYN NATIONAL GRID (PROSIECT CYSYLLTIAD GOGLEDD CYMRU)
 PLAN O SAFLEOEDD NEU NODWEDDION STATUDOL NEU
 ANSTATUDOL YM MAES YR AMGYLCHEDD HANESYDDOL
 RHEOLIAD 5(2)(m)
 ADRAN E, DALEN 2 O 4
 CYNGOR SIR YNYS MÔN



FOR CONTINUATION SEE SHEET 1

FOR CONTINUATION SEE SHEET 3

Legend / Allwedd

- LOCAL AUTHORITY BOUNDARY
- ORDER LIMITS
- SECTION BOUNDARY
- BOUNDARY OF SCHEDULED MONUMENT
- LISTED BUILDINGS**
- ▲ GRADE I
- ▲ GRADE II*
- ▲ GRADE II
- HISTORIC ENVIRONMENT RECORD
- CONSERVATION AREA
- REGISTERED PARKS AND GARDENS (RPGS)
- SIGNIFICANT VIEWS
- REGISTERED PARKS AND GARDENS (RPGS) KITCHEN GARDENS
- REGISTERED PARKS AND GARDENS (RPGS) PARK BOUNDARY
- REGISTERED PARKS AND GARDENS (RPGS) ESSENTIAL SETTING
- DESIGNATED WRECK SITE
- LANDSCAPE OF OUTSTANDING HISTORIC INTEREST IN WALES
- LANDSCAPE OF HISTORIC INTEREST**
- ARFON PLATEAU
- IMPROVED FIELDS ABOVE PENTIR
- Y FELINHELI (PORT DINORWIC)
- VAYNOL
- GEOPHYSICAL SURVEY RESULTS**
- ARCHAEOLOGY
- POSSIBLE ARCHAEOLOGY
- ARCHAEOLOGY
- POSSIBLE ARCHAEOLOGY

Notes / Nodiadau


This drawing is scaled at paper size A1, therefore any prints taken at smaller sizes will affect accuracy of the measurement units and should not be scaled against.

The OS Boundary Line (Local Authority Boundary) data has been mapped against the OS 1:10,000 Scale Raster mapping and therefore will not be accurate when displayed at a different scale.

For further explanation please see plans guidance document.

Historic Environment data has been supplied by various sources and has been drawn at various scales. For more information see Plans Guidance Document 4.14.

Coordinate System: British National Grid
 Sheet X Centroid Coordinate: 249528 Sheet Y Centroid Coordinate: 373088



BACKGROUND MAPPING INFORMATION HAS BEEN REPRODUCED FROM THE ORDNANCE SURVEY MAP BY PERMISSION OF ORDNANCE SURVEY ON BEHALF OF THE CONTROLLER OF HER MAJESTY'S STATIONERY OFFICE. © CROWN COPYRIGHT ORDNANCE SURVEY, NATIONAL GRID ELECTRICITY - 100024241, NATIONAL GRID GAS - 100024886.

Issue / Cychwedd	Date / Dyddiad	Remarks / Sylwadau	Drawn / Tynnwyd	Checked / Gwirwyd	Approved / Cymmerwyd
A		FOR DCO SUBMISSION	JF	KG	GDS

Title / Teitl

THE NATIONAL GRID
 (NORTH WALES CONNECTION PROJECT) ORDER
 STATUTORY OR NON-STATUTORY SITES OR FEATURES OF
 THE HISTORIC ENVIRONMENT PLAN
 REGULATION 5(2)(m)
 SECTION E, SHEET 2 OF 4
 ISLE OF ANGLESEY COUNTY COUNCIL

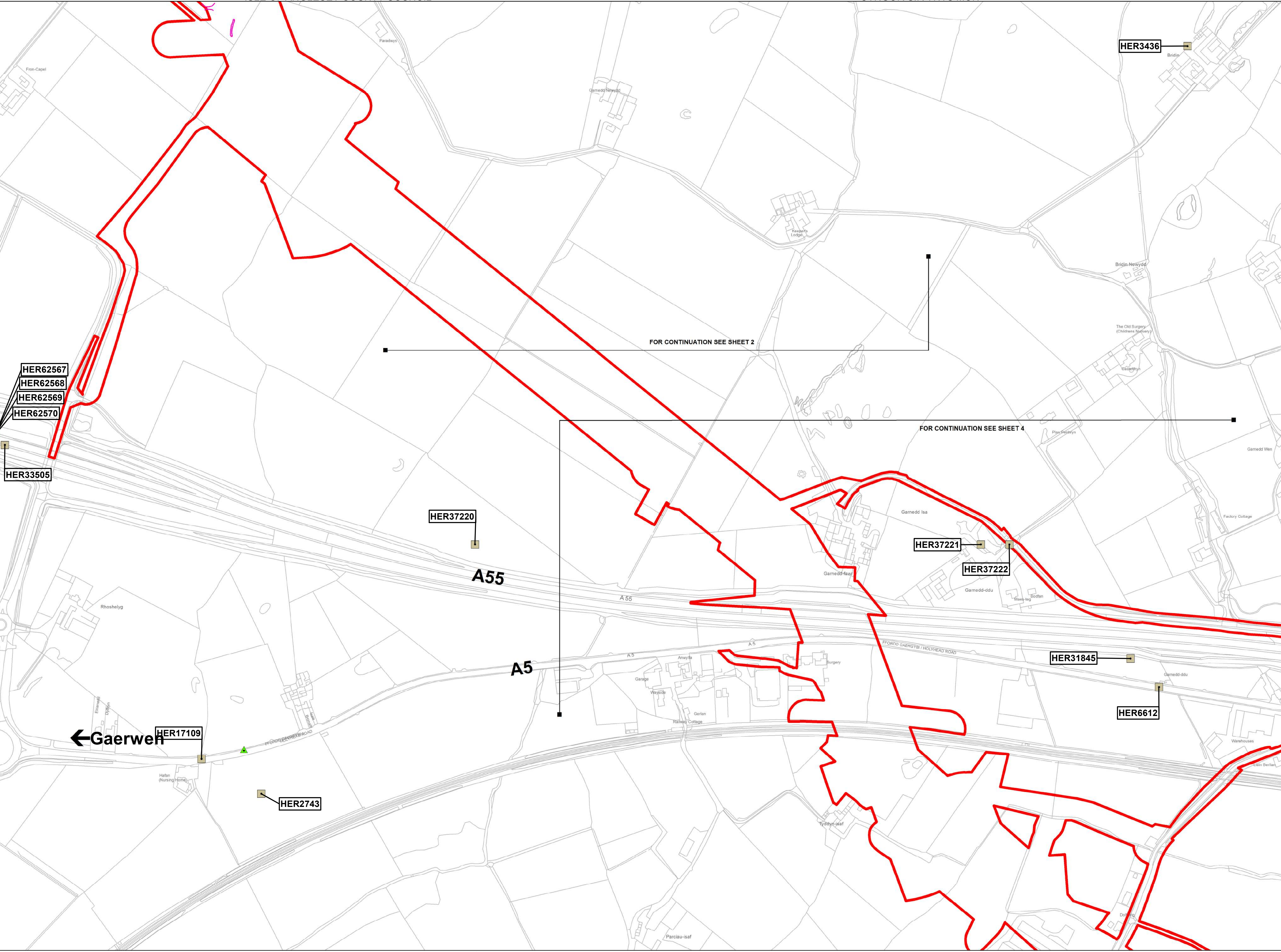
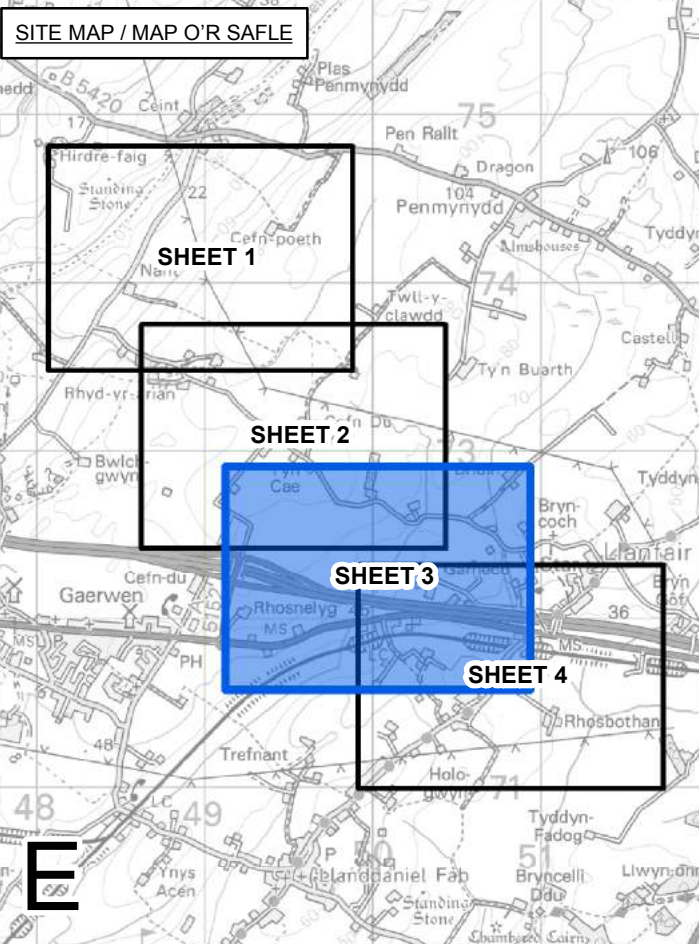
GORCHYMYN NATIONAL GRID
 (PROSIECT CYSYLLTIAD GOGLEDD CYMRU)
 PLAN O SAFLEOEDD NEU NODWEDDION STATUDOL NEU
 ANSTATUDOL YM MAES YR AMGYLCHEDD HANESYDDOL
 RHEOLIAD 5(2)(m)
 ADRAN E, DALEN 2 O 4
 CYNGOR SIR YNYS MÔN



Application Number / Rhif y Cais: EN020015

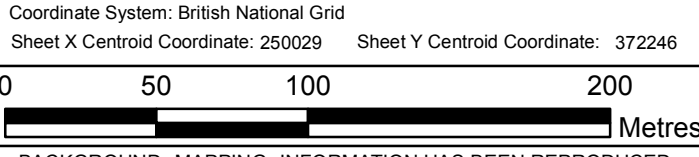
National Grid Drawing Reference / Cyfeirnod Luniad National Grid: DCO_E/HE/PS/02

Scale / Graddfa	Sheet Size / Mairt y Ddalen	Sheet / Dalen	Issue / Cychwedd
1:2,500	A1	SHEET 2 OF 4	A



- Legend / Allwedd**
- LOCAL AUTHORITY BOUNDARY
 - ORDER LIMITS
 - SECTION BOUNDARY
 - BOUNDARY OF SCHEDULED MONUMENT
 - LISTED BUILDINGS
 - GRADE I
 - GRADE II*
 - GRADE II
 - HISTORIC ENVIRONMENT RECORD
 - CONSERVATION AREA
 - REGISTERED PARKS AND GARDENS (RPGS)
 - SIGNIFICANT VIEWS
 - REGISTERED PARKS AND GARDENS (RPGS)
 - KITCHEN GARDENS
 - REGISTERED PARKS AND GARDENS (RPGS)
 - PARK BOUNDARY
 - REGISTERED PARKS AND GARDENS (RPGS)
 - ESSENTIAL SETTING
 - DESIGNATED WRECK SITE
 - LANDSCAPE OF OUTSTANDING HISTORIC INTEREST IN WALES
 - LANDSCAPE OF HISTORIC INTEREST
 - ARFON PLATEAU
 - IMPROVED FIELDS ABOVE PENTIR
 - Y FELINHELI (PORT DINORWIC)
 - VAYNOL
 - GEOPHYSICAL SURVEY RESULTS
 - ARCHAEOLOGY
 - POSSIBLE ARCHAEOLOGY
 - ARCHAEOLOGY
 - POSSIBLE ARCHAEOLOGY

Notes / Nodiadau
 This drawing is scaled at paper size A1, therefore any prints taken at smaller sizes will affect accuracy of the measurement units and should not be scaled against.
 The OS Boundary Line (Local Authority Boundary) data has been mapped against the OS 1:10,000 Scale Raster mapping and therefore will not be accurate when displayed at a different scale.
 For further explanation please see plans guidance document.
 Historic Environment data has been supplied by various sources and has been drawn at various scales. For more information see Plans Guidance Document 4.14.



BACKGROUND MAPPING INFORMATION HAS BEEN REPRODUCED FROM THE ORDNANCE SURVEY MAP BY PERMISSION OF ORDNANCE SURVEY ON BEHALF OF THE CONTROLLER OF HER MAJESTY'S STATIONERY OFFICE. © CROWN COPYRIGHT ORDNANCE SURVEY, NATIONAL GRID ELECTRICITY - 100024241, NATIONAL GRID GAS - 100024886.

A	FOR DCO SUBMISSION	JF	KG	GDS
Issued / Cyhoeddiad	Date / Dyddiad	Remarks / Sylwadau	Drawn / Tynnydd	Checked / Gwirysodd
				Approved / Cymroddwyd

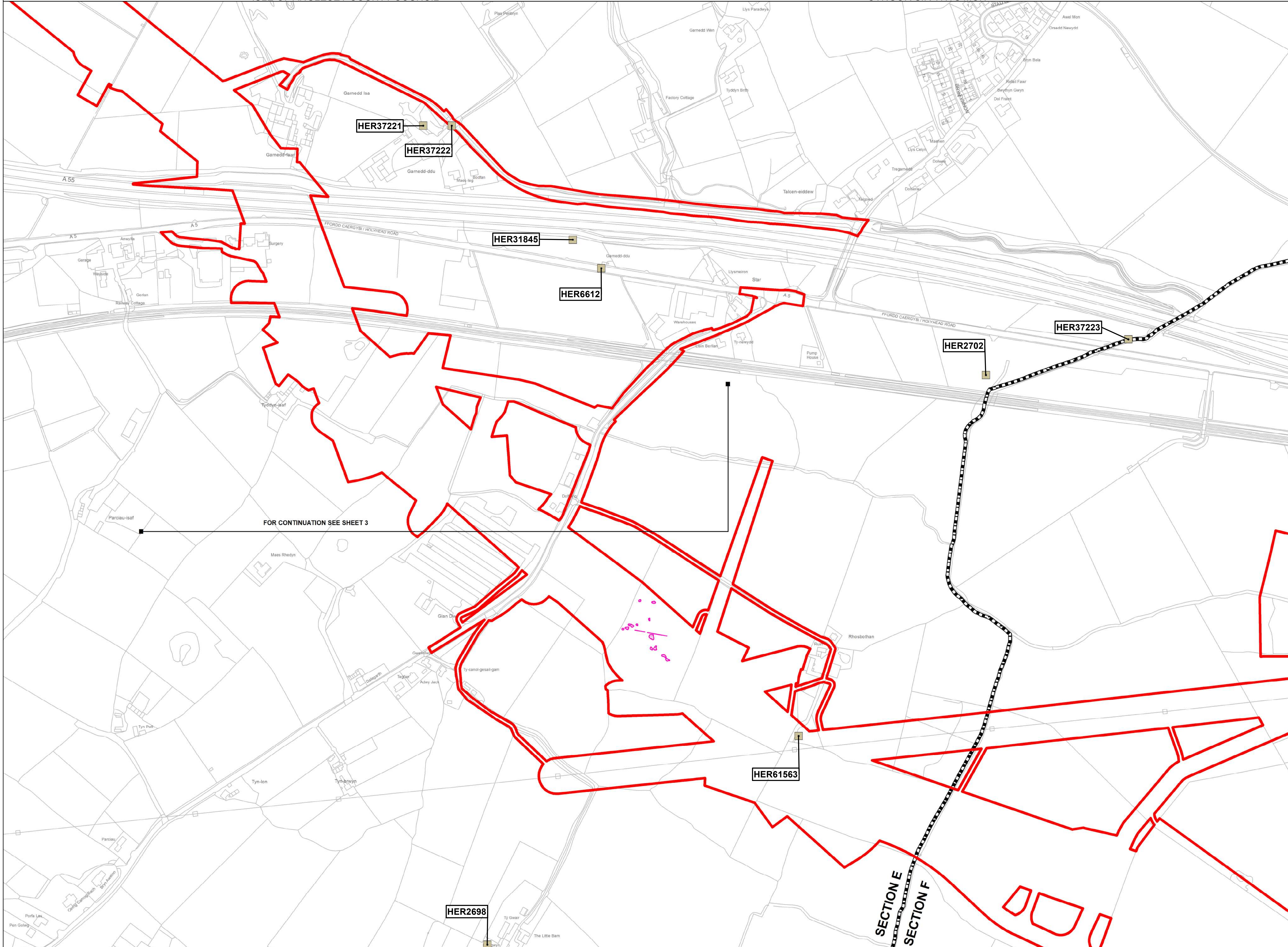
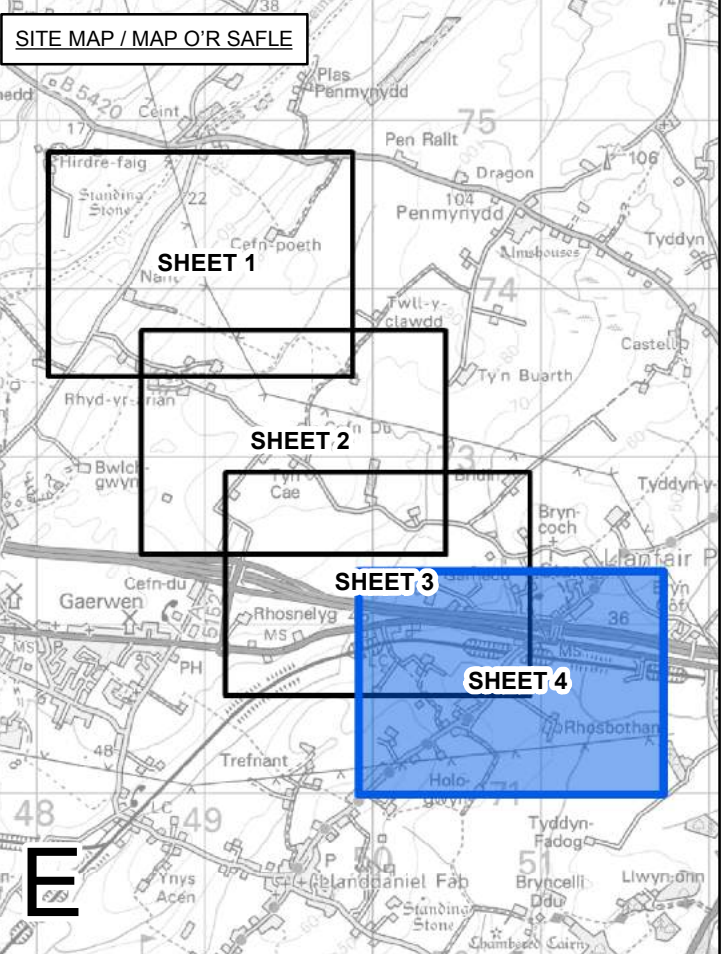
Title / Teitl
 THE NATIONAL GRID (NORTH WALES CONNECTION PROJECT) ORDER
 STATUTORY OR NON-STATUTORY SITES OR FEATURES OF
 THE HISTORIC ENVIRONMENT PLAN
 REGULATION 5(2)(m)
 SECTION E, SHEET 3 OF 4
 ISLE OF ANGLESEY COUNTY COUNCIL
 GORCHYMYN NATIONAL GRID (PROSIECT CYSYLLTIAD GOGLEDD CYMRU)
 PLAN O SAFLEOEDD NEU NODWEDDION STATUDOL NEU
 ANSTATUDOL YM MAES YR AMGYLCHEDD HANESYDDOL
 RHEOLIAD 5(2)(m)
 ADRAN E, DALEN 3 O 4
 CYNGOR SIR YNYS MÔN

nationalgrid			
Application Number / Rhif y Cais			
EN020015			
National Grid Drawing Reference / Cyfeirnod Llundain National Grid			
DCO_E/HE/PS/03			
Scale / Graddfa	Sheet Size / Maint y Ddalen	Sheet / Dalen	Issue / Cyhoeddiad
1:2,500	A1	SHEET 3 OF 4	A



THE NATIONAL GRID (NORTH WALES CONNECTION PROJECT) ORDER
 STATUTORY OR NON-STATUTORY SITES OR FEATURES OF
 THE HISTORIC ENVIRONMENT PLAN
 REGULATION 5(2)(m)
 SECTION E, SHEET 4 OF 4
 ISLE OF ANGLESEY COUNTY COUNCIL

GORCHYMYN NATIONAL GRID (PROSIECT CYSYLLTIAD GOGLEDD CYMRU)
 PLAN O SAFLEOEDD NEU NODWEDDION STATUDOL NEU
 ANSTATUDOL YM MAES YR AMGYLCHEDD HANESYDDOL
 RHEOLIAD 5(2)(m)
 ADRAN E, DALEN 4 O 4
 CYNGOR SIR YNYS MÔN



FOR CONTINUATION SEE SHEET 3

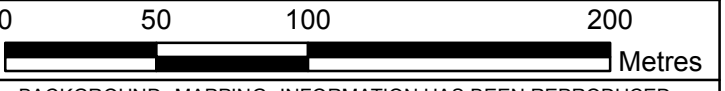
SECTION E
 SECTION F

Legend / Allwedd

- LOCAL AUTHORITY BOUNDARY
- ORDER LIMITS
- SECTION BOUNDARY
- BOUNDARY OF SCHEDULED MONUMENT
- LISTED BUILDINGS**
- ▲ GRADE I
- ▲ GRADE II*
- ▲ GRADE II
- HISTORIC ENVIRONMENT RECORD
- CONSERVATION AREA
- REGISTERED PARKS AND GARDENS (RPGS) SIGNIFICANT VIEWS
- REGISTERED PARKS AND GARDENS (RPGS) KITCHEN GARDENS
- REGISTERED PARKS AND GARDENS (RPGS) PARK BOUNDARY
- REGISTERED PARKS AND GARDENS (RPGS) ESSENTIAL SETTING
- DESIGNATED WRECK SITE
- LANDSCAPE OF OUTSTANDING HISTORIC INTEREST IN WALES
- LANDSCAPE OF HISTORIC INTEREST**
- ARFON PLATEAU
- IMPROVED FIELDS ABOVE PENTIR
- Y FELINHELI (PORT DINORWIC)
- VAYNOL
- GEOPHYSICAL SURVEY RESULTS**
- ARCHAEOLOGY
- POSSIBLE ARCHAEOLOGY
- ARCHAEOLOGY
- POSSIBLE ARCHAEOLOGY

Notes / Nodiadau
 This drawing is scaled at paper size A1, therefore any prints taken at smaller sizes will affect accuracy of the measurement units and should not be scaled against.
 The OS Boundary Line (Local Authority Boundary) data has been mapped against the OS 1:10,000 Scale Raster mapping and therefore will not be accurate when displayed at a different scale.
 For further explanation please see plans guidance document.
 Historic Environment data has been supplied by various sources and has been drawn at various scales. For more information see Plans Guidance Document 4.14.

Coordinate System: British National Grid
 Sheet X Centroid Coordinate: 250823 Sheet Y Centroid Coordinate: 371658



BACKGROUND MAPPING INFORMATION HAS BEEN REPRODUCED FROM THE ORDNANCE SURVEY MAP BY PERMISSION OF ORDNANCE SURVEY ON BEHALF OF THE CONTROLLER OF HER MAJESTY'S STATIONERY OFFICE. © CROWN COPYRIGHT ORDNANCE SURVEY, NATIONAL GRID ELECTRICITY - 100024241, NATIONAL GRID GAS - 100024886.

Issue / Cyhoeddiad	Date / Dyddiad	Remarks / Sylwadau	Drawn / Tynnydd	Checked / Gwirysodd	Approved / Cymmerwydd
A		FOR DCO SUBMISSION	JF	KG	GDS

Title / Teitl
 THE NATIONAL GRID (NORTH WALES CONNECTION PROJECT) ORDER STATUTORY OR NON-STATUTORY SITES OR FEATURES OF THE HISTORIC ENVIRONMENT PLAN
 REGULATION 5(2)(m)
 SECTION E, SHEET 4 OF 4
 ISLE OF ANGLESEY COUNTY COUNCIL
 GORCHYMYN NATIONAL GRID (PROSIECT CYSYLLTIAD GOGLEDD CYMRU)
 PLAN O SAFLEOEDD NEU NODWEDDION STATUDOL NEU ANSTATUDOL YM MAES YR AMGYLCHEDD HANESYDDOL
 RHEOLIAD 5(2)(m)
 ADRAN E, DALEN 4 O 4
 CYNGOR SIR YNYS MÔN

nationalgrid

Application Number / Rhif y Cais: EN020015
 National Grid Drawing Reference / Cyfeirnod Lliniad National Grid: DCO_E/HE/PS/04

Scale / Graddfa	Sheet Size / Mairt y Ddalen	Sheet / Dalen	Issue / Cyhoeddiad
1:2,500	A1	SHEET 4 OF 4	A


DOCUMENT 4.10.F

Statutory or Non-Statutory Sites or Features of the
Historic Environment Plans

Section F – Afon Braint to Pentir

National Grid (North Wales Connection Project)

*Regulation 5(2)(m) of the Infrastructure Planning
(Applications: Prescribed Forms and Procedure) Regulations 2009*

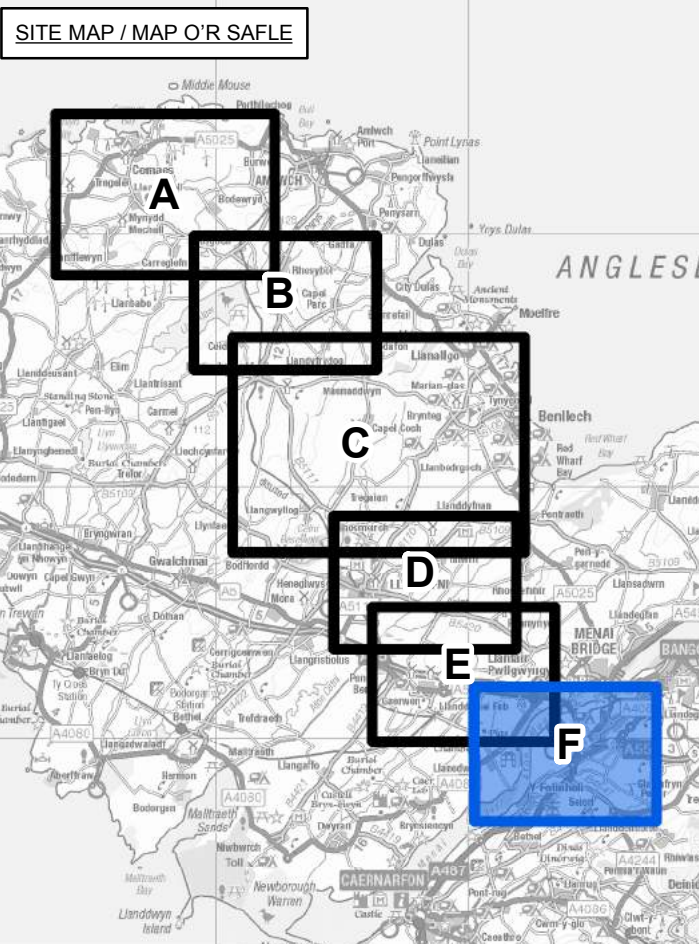
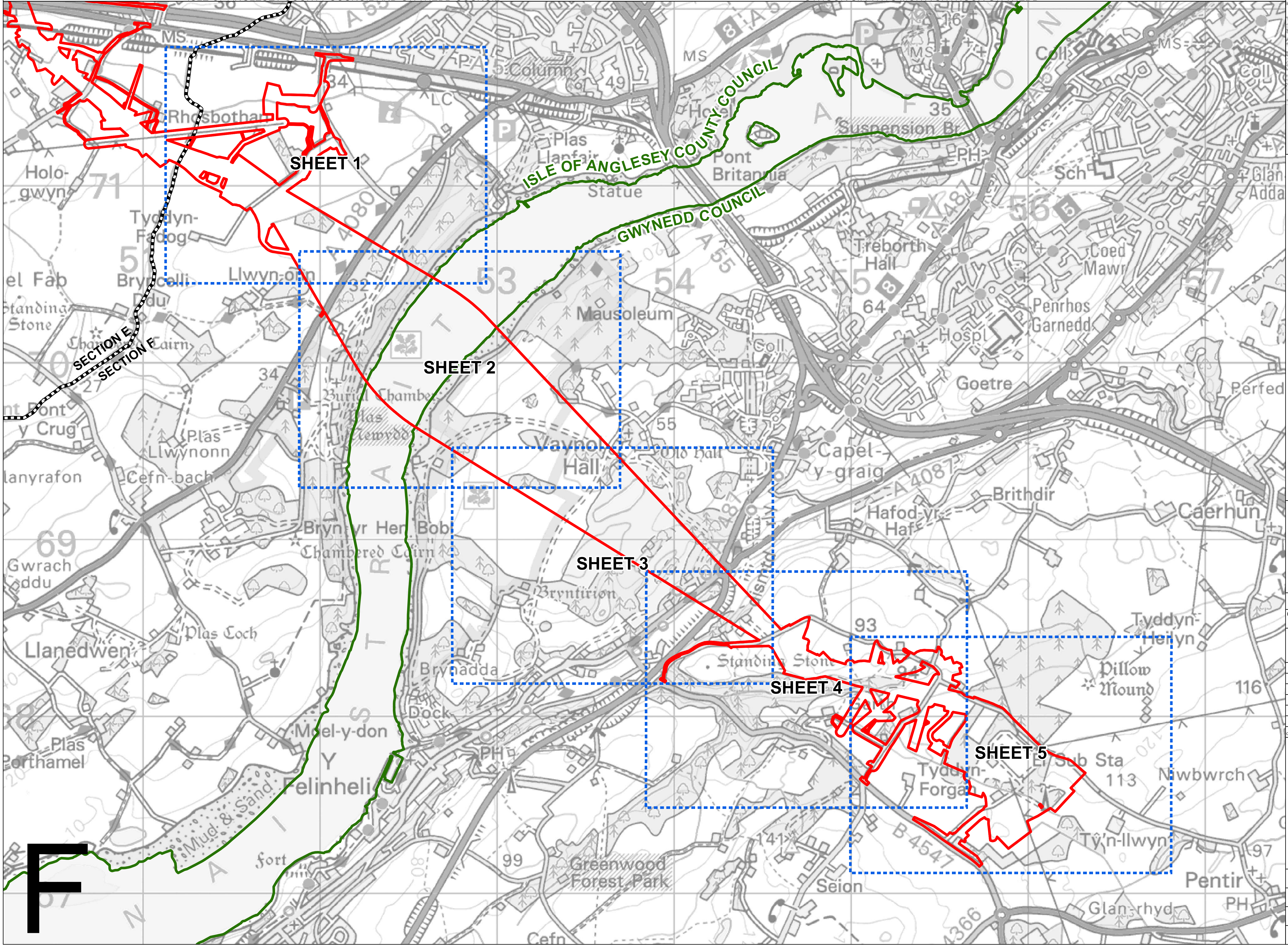
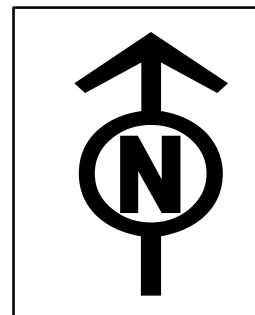


THE NATIONAL GRID (NORTH WALES CONNECTION PROJECT) ORDER
 STATUTORY OR NON-STATUTORY SITES OR FEATURES
 OF THE HISTORIC ENVIRONMENT PLAN KEY PLAN
 REGULATION 5(2)(m)
 SECTION F

GORCHYMYN NATIONAL GRID (PROSIECT CYSYLLTIAD GOGLEDD CYMRU)
 PRIF GYNLLUN SAFLEOEDD STATUDOL NEU ANSTATUDOL, NEU
 NODWEDDION CYNLLUN YR AMGYLCHEDD HANESYDDOL
 RHEOLIAD 5(2)(m)
 ADРАН F

ISLE OF ANGLESEY COUNTY COUNCIL AND GWYNEDD COUNCIL

CYNGOR SIR YNYS MÔN A CHYNGOR GWYNEDD



Legend / Allwedd

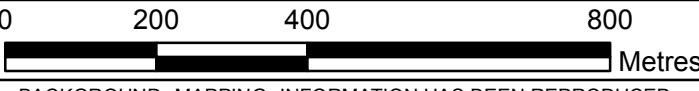
- LOCAL AUTHORITY BOUNDARY
- ORDER LIMITS
- SECTION BOUNDARY
- SHEET INDEX

Notes / Nodiadau

This drawing is scaled at paper size A1, therefore any prints taken at smaller sizes will affect accuracy of the measurement units and should not be scaled against.

The OS Boundary Line (Local Authority Boundary) data has been mapped against the OS 1:10,000 Scale Raster mapping and therefore will not be accurate when displayed at a different scale.

Coordinate System: British National Grid
 Sheet X Centroid Coordinate: 253833 Sheet Y Centroid Coordinate: 369177



BACKGROUND MAPPING INFORMATION HAS BEEN REPRODUCED FROM THE ORDNANCE SURVEY MAP BY PERMISSION OF ORDNANCE SURVEY ON BEHALF OF THE CONTROLLER OF HER MAJESTY'S STATIONERY OFFICE. © CROWN COPYRIGHT ORDNANCE SURVEY, NATIONAL GRID ELECTRICITY - 100024241, NATIONAL GRID GAS - 100024886.

Issue / Cyhoeddiad	Date / Dyddiad	Remarks / Sylwadau	Drawn / Tynnydd	Checked / Gwirwydd	Approved / Cymmerwydd

Title / Teitl

THE NATIONAL GRID (NORTH WALES CONNECTION PROJECT) ORDER STATUTORY OR NON-STATUTORY SITES OR FEATURES OF THE HISTORIC ENVIRONMENT PLAN KEY PLAN REGULATION 5(2)(m) SECTION F ISLE OF ANGLESEY COUNTY COUNCIL AND GWYNEDD COUNCIL

GORCHYMYN NATIONAL GRID (PROSIECT CYSYLLTIAD GOGLEDD CYMRU) PRIF GYNLLUN SAFLEOEDD STATUDOL NEU ANSTATUDOL, NEU NODWEDDION CYNLLUN YR AMGYLCHEDD HANESYDDOL RHEOLIAD 5(2)(m) ADРАН F CYNGOR SIR YNYS MÔN A CHYNGOR GWYNEDD

Application Number / Rhif y Cas: EN020015

National Grid Drawing Reference / Cyfeirnod Llund National Grid: DCO_F/HE/KP/01

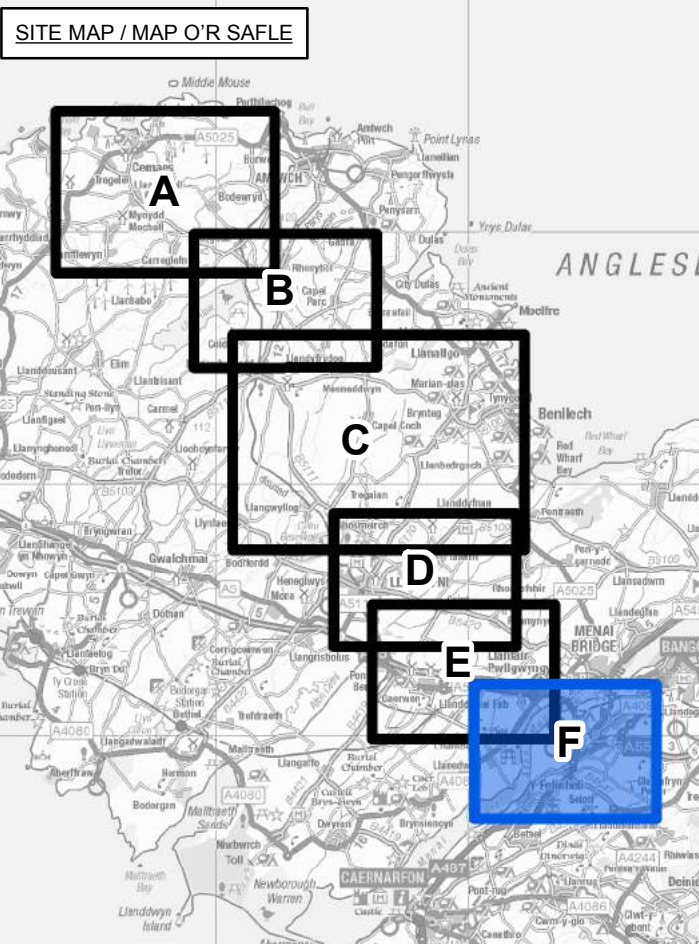
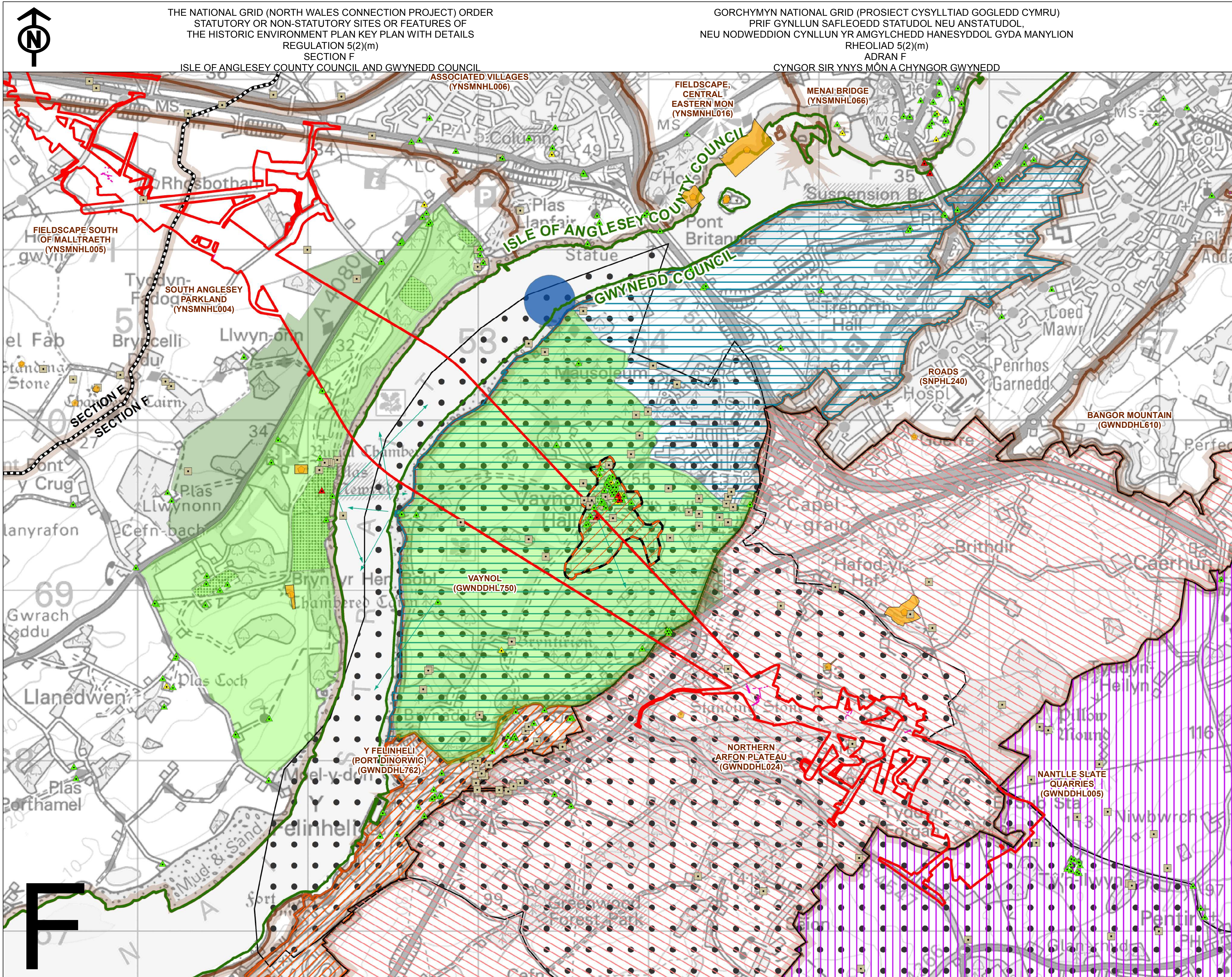
Scale / Graddfa	Sheet Size / Mân y Ddiagram	Sheet / Ddiagram	Issue / Cyhoeddiad
1:10,000	A1	SHEET 1 OF 1	A

THE NATIONAL GRID (NORTH WALES CONNECTION PROJECT) ORDER
 STATUTORY OR NON-STATUTORY SITES OR FEATURES OF
 THE HISTORIC ENVIRONMENT PLAN KEY PLAN WITH DETAILS
 REGULATION 5(2)(m)
 SECTION F

GORCHYMYN NATIONAL GRID (PROSIECT CYSYLLTIAD GOGLEDD CYMRU)
 PRIF GYNLLUN SAFLEOEDD STATUDOL NEU ANSTATUDOL,
 NEU NODWEDDION CYNLLUN YR AMGYLCHEDD HANESYDDOL GYDA MANYLION
 RHEOLIAD 5(2)(m)
 ADРАН F

ISLE OF ANGLESEY COUNTY COUNCIL AND GWYNEDD COUNCIL

CYNGOR SIR YNYS MÔN A CHYNGOR GWYNEDD




- Legend / Allwedd**
- LOCAL AUTHORITY BOUNDARY
 - ORDER LIMITS
 - SECTION BOUNDARY
 - LOCATION OF SCHEDULED MONUMENT
 - BOUNDARY OF SCHEDULED MONUMENT
 - LISTED BUILDINGS
 - GRADE I
 - GRADE II*
 - GRADE II
 - HISTORIC ENVIRONMENT RECORD
 - CONSERVATION AREA
 - REGISTERED PARKS AND GARDENS (RPGS) SIGNIFICANT VIEWS
 - REGISTERED PARKS AND GARDENS (RPGS) KITCHEN GARDENS
 - REGISTERED PARKS AND GARDENS (RPGS) PARK BOUNDARY
 - REGISTERED PARKS AND GARDENS (RPGS) ESSENTIAL SETTING
 - DESIGNATED WRECK SITE
 - LANDSCAPE OF OUTSTANDING HISTORIC INTEREST IN WALES
 - LANDMAP HISTORIC LANDSCAPE ASPECT AREA BOUNDARY
 - LANDSCAPE OF HISTORIC INTEREST
 - ARFON PLATEAU
 - IMPROVED FIELDS ABOVE PENTIR
 - Y FELINHELI (PORT DINORWIC)
 - VAYNOL
 - GEOPHYSICAL SURVEY RESULTS
 - ARCHAEOLOGY
 - POSSIBLE ARCHAEOLOGY
 - ARCHAEOLOGY
 - POSSIBLE ARCHAEOLOGY

Notes / Nodiadau

This drawing is scaled at paper size A1, therefore any prints taken at smaller sizes will affect accuracy of the measurement units and should not be scaled against.

The OS Boundary Line (Local Authority Boundary) data has been mapped against the OS 1:10,000 Scale Raster mapping and therefore will not be accurate when displayed at a different scale.

Historic Environment data has been supplied by various sources and has been drawn at various scales. For more information see Plans Guidance Document 4.14.



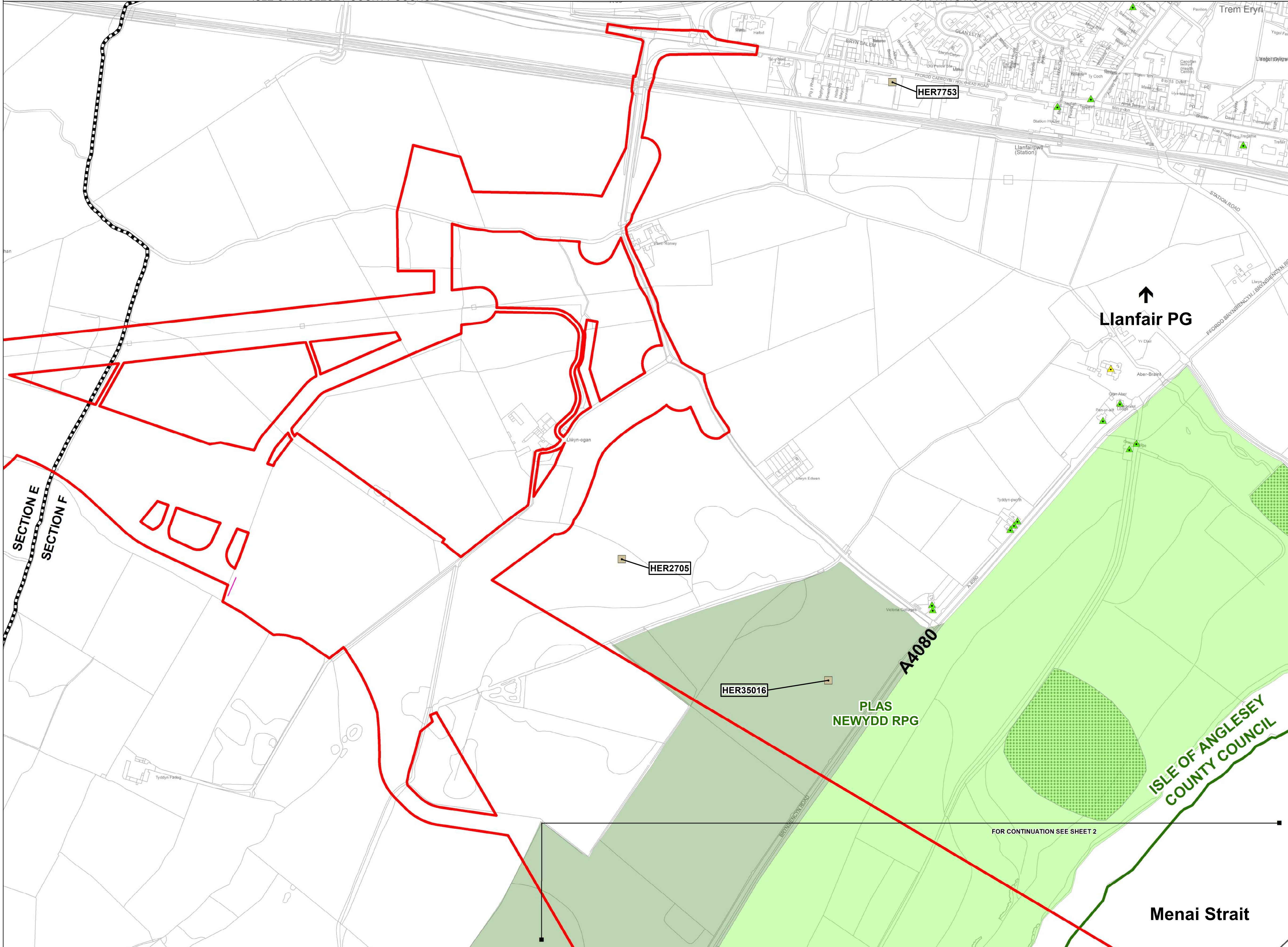
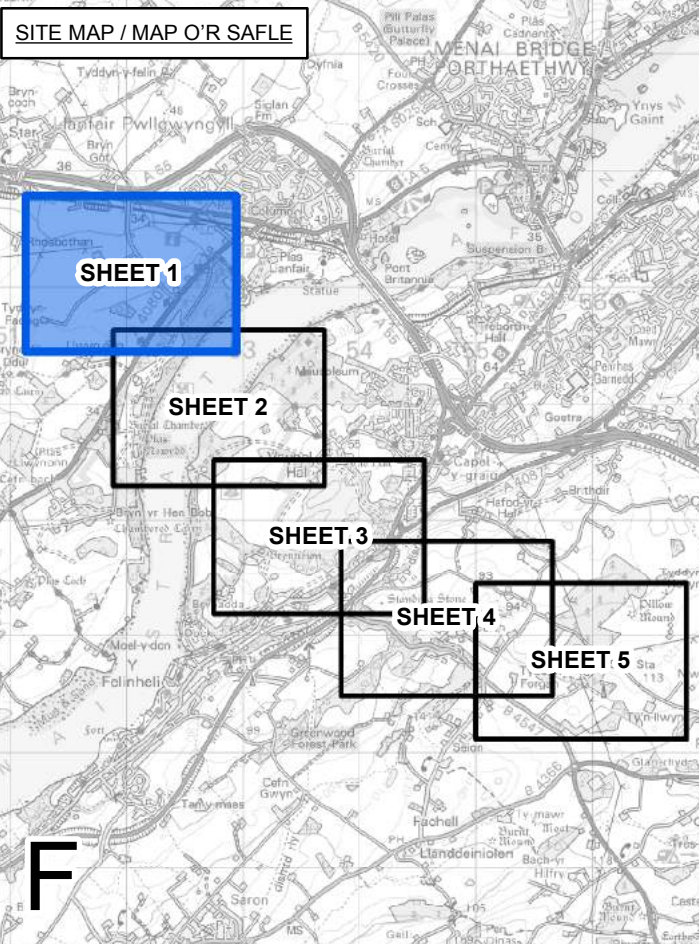
BACKGROUND MAPPING INFORMATION HAS BEEN REPRODUCED FROM THE ORDNANCE SURVEY MAP BY PERMISSION OF ORDNANCE SURVEY ON BEHALF OF THE CONTROLLER OF HER MAJESTY'S STATIONERY OFFICE. © CROWN COPYRIGHT ORDNANCE SURVEY, NATIONAL GRID ELECTRICITY - 100024241, NATIONAL GRID GAS - 100024886.

Issue / Cyhoeddiad	Date / Dyddiad	Remarks / Sylwadau	Drawn / Tynnydd	Checked / Gwiriwyd	Approved / Cymmerwyd

Title / Teitl

THE NATIONAL GRID (NORTH WALES CONNECTION PROJECT) ORDER STATUTORY OR NON-STATUTORY SITES OR FEATURES OF THE HISTORIC ENVIRONMENT PLAN KEY PLAN WITH DETAILS
 REGULATION 5(2)(m)
 SECTION F
 ISLE OF ANGLESEY COUNTY COUNCIL AND GWYNEDD COUNCIL
 GORCHYMYN NATIONAL GRID (PROSIECT CYSYLLTIAD GOGLEDD CYMRU) PRIF GYNLLUN SAFLEOEDD STATUDOL NEU ANSTATUDOL, NEU NODWEDDION CYNLLUN YR AMGYLCHEDD HANESYDDOL GYDA MANYLION RHEOLIAD 5(2)(m) ADРАН F
 CYNGOR SIR YNYS MÔN A CHYNGOR GWYNEDD

Application Number / Rhif y Cas	EN20015		
National Grid Drawing Reference / Cyfeirnod Llundid National Grid	DCO_F/HE/KPD/01		
Scale / Graddfa	Sheet Size / Mân y Ddiagram	Sheet / Ddiagram	Issue / Cyhoeddiad
1:10,000	A1	SHEET 1 OF 1	A



- Legend / Allwedd**
- LOCAL AUTHORITY BOUNDARY
 - ORDER LIMITS
 - SECTION BOUNDARY
 - BOUNDARY OF SCHEDULED MONUMENT
 - LISTED BUILDINGS
 - GRADE I
 - GRADE II*
 - GRADE II
 - HISTORIC ENVIRONMENT RECORD
 - CONSERVATION AREA
 - REGISTERED PARKS AND GARDENS (RPGS) SIGNIFICANT VIEWS
 - REGISTERED PARKS AND GARDENS (RPGS) KITCHEN GARDENS
 - REGISTERED PARKS AND GARDENS (RPGS) PARK BOUNDARY
 - REGISTERED PARKS AND GARDENS (RPGS) ESSENTIAL SETTING
 - DESIGNATED WRECK SITE
 - LANDSCAPE OF OUTSTANDING HISTORIC INTEREST IN WALES
 - LANDSCAPE OF HISTORIC INTEREST
 - ARFON PLATEAU
 - IMPROVED FIELDS ABOVE PENTIR
 - Y FELINHELI (PORT DINORWIC)
 - VAYNOL
 - GEOPHYSICAL SURVEY RESULTS
 - ARCHAEOLOGY
 - POSSIBLE ARCHAEOLOGY
 - ARCHAEOLOGY
 - POSSIBLE ARCHAEOLOGY

Notes / Nodiadau
 This drawing is scaled at paper size A1, therefore any prints taken at smaller sizes will affect accuracy of the measurement units and should not be scaled against.
 The OS Boundary Line (Local Authority Boundary) data has been mapped against the OS 1:10,000 Scale Raster mapping and therefore will not be accurate when displayed at a different scale.
 For further explanation please see plans guidance document.
 Historic Environment data has been supplied by various sources and has been drawn at various scales. For more information see Plans Guidance Document 4.14.

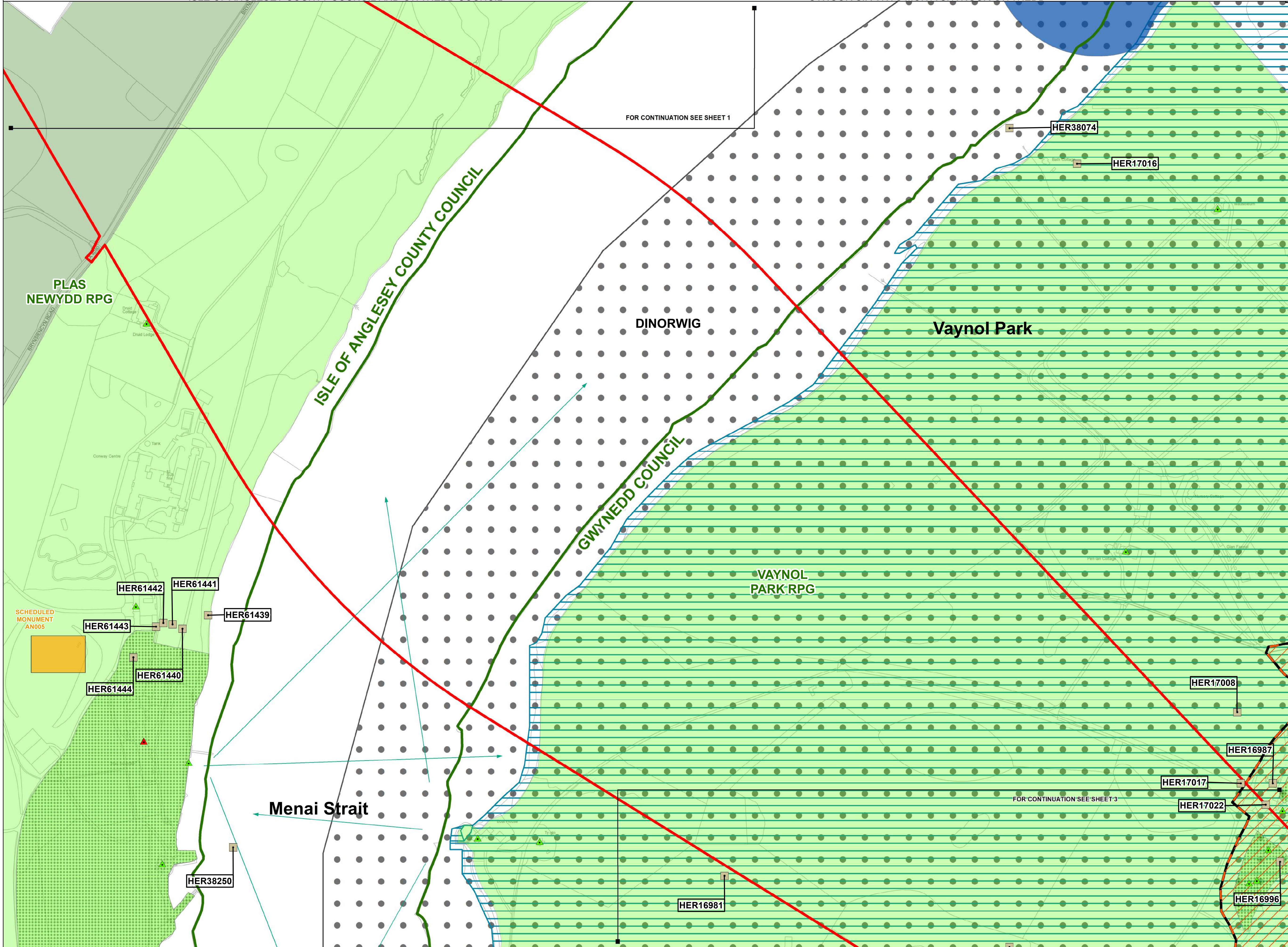
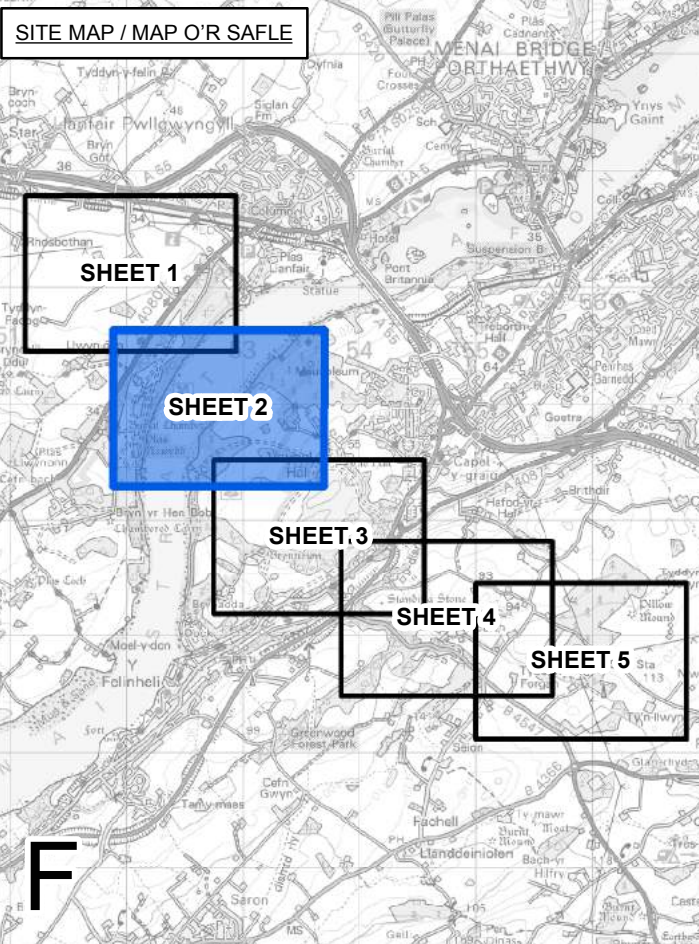
Coordinate System: British National Grid
 Sheet X Centroid Coordinate: 252178 Sheet Y Centroid Coordinate: 370559

BACKGROUND MAPPING INFORMATION HAS BEEN REPRODUCED FROM THE ORDNANCE SURVEY MAP BY PERMISSION OF ORDNANCE SURVEY ON BEHALF OF THE CONTROLLER OF HER MAJESTY'S STATIONERY OFFICE. © CROWN COPYRIGHT ORDNANCE SURVEY, NATIONAL GRID ELECTRICITY - 100024241, NATIONAL GRID GAS - 100024886.

Issue / Cyhoeddiad	Date / Dyddiad	Remarks / Sylwadau	Drawn / Tynnydd	Checked / Gwirwydd	Approved / Cymroddwydd
A		FOR DCO SUBMISSION	JF	KG	GDS

Title / Teitl
 THE NATIONAL GRID (NORTH WALES CONNECTION PROJECT) ORDER STATUTORY OR NON-STATUTORY SITES OR FEATURES OF THE HISTORIC ENVIRONMENT PLAN
 REGULATION 5(2)(m)
 SECTION F, SHEET 1 OF 5
 ISLE OF ANGLESEY COUNTY COUNCIL
 GORCHYMYN NATIONAL GRID (PROSIECT CYSYLLTIAD GOGLEDD CYMRU)
 PLAN O SAFLEOEDD NEU NODWEDDION STATUDOL NEU ANSTATUDOL YM MAES YR AMGYLCHEDD HANESYDDOL
 RHEOLIAD 5(2)(m)
 ADРАН F, DALEN 1 O 5
 CYNGOR SIR YNYS MŌN

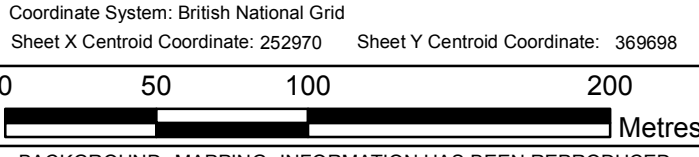
nationalgrid
 Application Number / Rhif y Cais: EN020015
 National Grid Drawing Reference / Cyfeirnod Lliniad National Grid: DCO_F/HE/PS/01
 Scale / Graddfa: 1:2,500
 Sheet Size / Mairt y Ddalen: A1
 Sheet / Dalen: SHEET 1 OF 5
 Issue / Cyhoeddiad: A



Legend / Allwedd

- LOCAL AUTHORITY BOUNDARY
- ORDER LIMITS
- SECTION BOUNDARY
- BOUNDARY OF SCHEDULED MONUMENT
- LISTED BUILDINGS
 - GRADE I
 - GRADE II*
 - GRADE II
- HISTORIC ENVIRONMENT RECORD
- CONSERVATION AREA
- REGISTERED PARKS AND GARDENS (RPGS) SIGNIFICANT VIEWS
- REGISTERED PARKS AND GARDENS (RPGS) KITCHEN GARDENS
- REGISTERED PARKS AND GARDENS (RPGS) PARK BOUNDARY
- REGISTERED PARKS AND GARDENS (RPGS) ESSENTIAL SETTING
- DESIGNATED WRECK SITE
- LANDSCAPE OF OUTSTANDING HISTORIC INTEREST IN WALES
- LANDSCAPE OF HISTORIC INTEREST
 - ARFON PLATEAU
 - IMPROVED FIELDS ABOVE PENTIR
 - Y FELINHILI (PORT DINORWIC)
 - VAYNOL
- GEOPHYSICAL SURVEY RESULTS
 - ARCHAEOLOGY
 - POSSIBLE ARCHAEOLOGY
 - ARCHAEOLOGY
 - POSSIBLE ARCHAEOLOGY

Notes / Nodiadau
 This drawing is scaled at paper size A1, therefore any prints taken at smaller sizes will affect accuracy of the measurement units and should not be scaled against.
 The OS Boundary Line (Local Authority Boundary) data has been mapped against the OS 1:10,000 Scale Raster mapping and therefore will not be accurate when displayed at a different scale.
 For further explanation please see plans guidance document.
 Historic Environment data has been supplied by various sources and has been drawn at various scales. For more information see Plans Guidance Document 4.14.



BACKGROUND MAPPING INFORMATION HAS BEEN REPRODUCED FROM THE ORDNANCE SURVEY MAP BY PERMISSION OF ORDNANCE SURVEY ON BEHALF OF THE CONTROLLER OF HER MAJESTY'S STATIONERY OFFICE. © CROWN COPYRIGHT ORDNANCE SURVEY, NATIONAL GRID ELECTRICITY - 100024241, NATIONAL GRID GAS - 100024886.

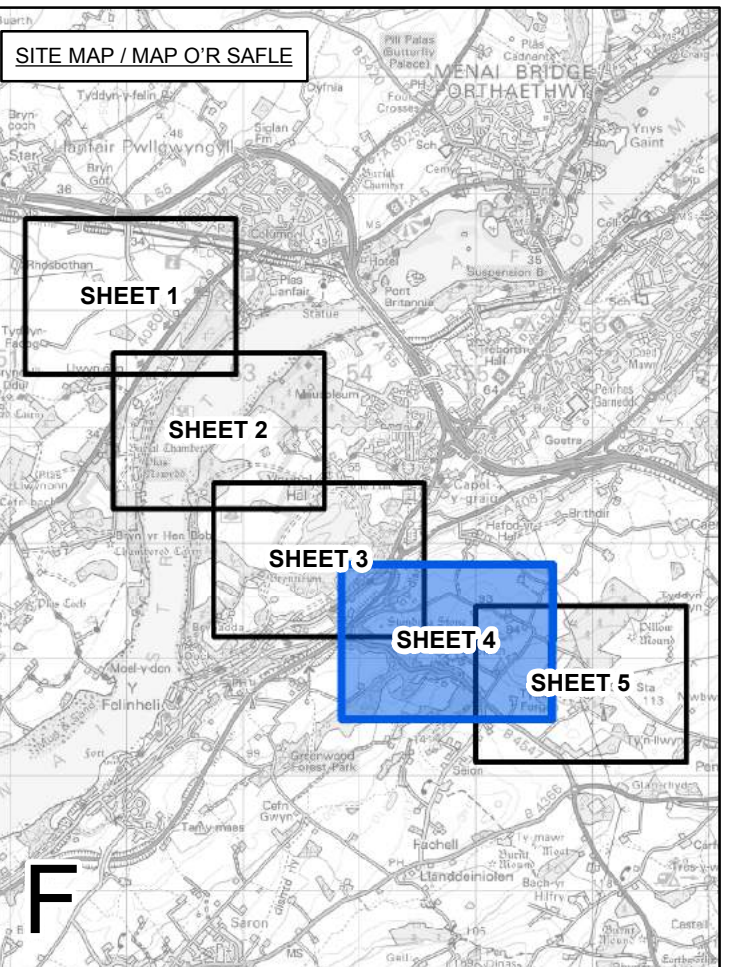
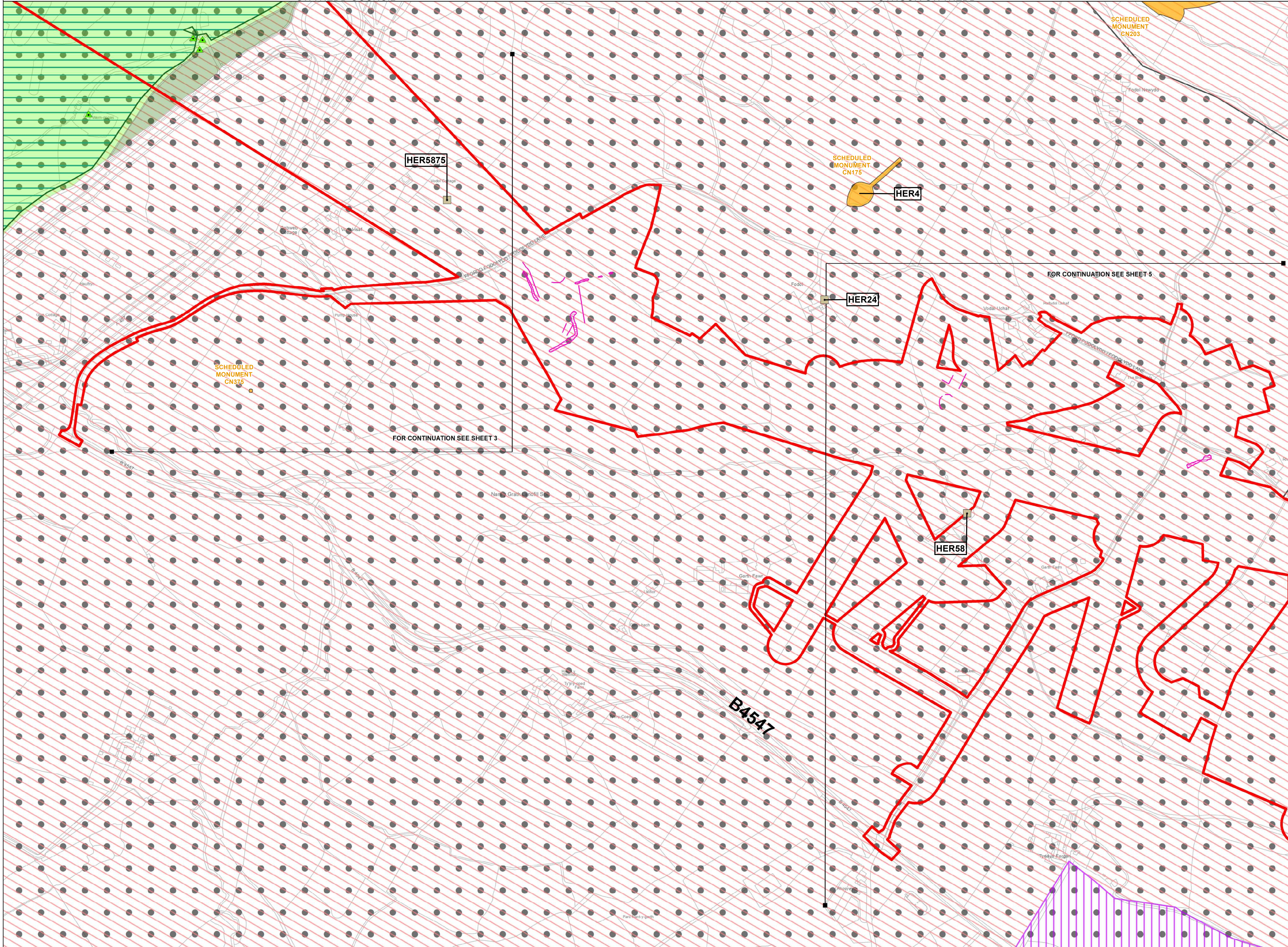
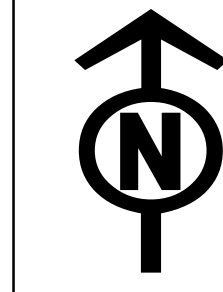
Issue / Cyhoeddiad	Date / Dyddiad	Remarks / Sylwadau	Drawn / Tynnydd	Checked / Gwirnwyd	Approved / Cymmerwyd
A		FOR DCO SUBMISSION	JF	KG	GDS

Title / Teitl
 THE NATIONAL GRID (NORTH WALES CONNECTION PROJECT) ORDER
 STATUTORY OR NON-STATUTORY SITES OR FEATURES OF
 THE HISTORIC ENVIRONMENT PLAN
 REGULATION 5(2)(m)
 SECTION F, SHEET 2 OF 5
 ISLE OF ANGLESEY COUNTY COUNCIL AND GWYNEDD COUNCIL
 GORCHYMYN NATIONAL GRID (PROSIECT CYSYLLTIAD GOGLEDD CYMRU)
 PLAN O SAFLEOEDD NEU NODWEDDION STATUDOL NEU
 ANSTATUDOL YM MAES YR AMGYLCHEDD HANESYDDOL
 RHEOLIAD 5(2)(m)
 ADRAF F, DALEN 2 O 5
 CYNGOR SIR YNYS MŌN A CHYNGOR GWYNEDD

nationalgrid

Application Number / Rhif y Cais: EN020015
 National Grid Drawing Reference / Cyfeirnod Luniad National Grid: DCO_F/HE/PS/02

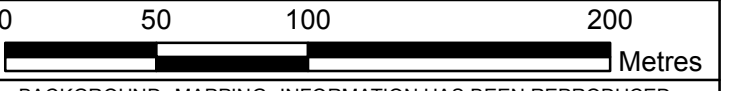
Scale / Graddfa	Sheet Size / Maint y Ddaflen	Sheet / Dalen	Issue / Cyhoeddiad
1:2,500	A1	SHEET 2 OF 5	A



- Legend / Allwedd**
- LOCAL AUTHORITY BOUNDARY
 - ORDER LIMITS
 - SECTION BOUNDARY
 - BOUNDARY OF SCHEDULED MONUMENT
 - LISTED BUILDINGS
 - GRADE I
 - GRADE II*
 - GRADE II
 - HISTORIC ENVIRONMENT RECORD
 - CONSERVATION AREA
 - REGISTERED PARKS AND GARDENS (RPGS) SIGNIFICANT VIEWS
 - REGISTERED PARKS AND GARDENS (RPGS) KITCHEN GARDENS
 - REGISTERED PARKS AND GARDENS (RPGS) PARK BOUNDARY
 - REGISTERED PARKS AND GARDENS (RPGS) ESSENTIAL SETTING
 - DESIGNATED WRECK SITE
 - LANDSCAPE OF OUTSTANDING HISTORIC INTEREST IN WALES
 - LANDSCAPE OF HISTORIC INTEREST
 - ARFON PLATEAU
 - IMPROVED FIELDS ABOVE PENTIR
 - Y FELINHELI (PORT DINORWIC)
 - VAYNOL
 - GEOPHYSICAL SURVEY RESULTS
 - ARCHAEOLOGY
 - POSSIBLE ARCHAEOLOGY
 - ARCHAEOLOGY
 - POSSIBLE ARCHAEOLOGY

Notes / Nodiadau
 This drawing is scaled at paper size A1, therefore any prints taken at smaller sizes will affect accuracy of the measurement units and should not be scaled against.
 The OS Boundary Line (Local Authority Boundary) data has been mapped against the OS 1:10,000 Scale Raster mapping and therefore will not be accurate when displayed at a different scale.
 For further explanation please see plans guidance document.
 Historic Environment data has been supplied by various sources and has been drawn at various scales. For more information see Plans Guidance Document 4.14.

Coordinate System: British National Grid
 Sheet X Centroid Coordinate: 255073 Sheet Y Centroid Coordinate: 367785



BACKGROUND MAPPING INFORMATION HAS BEEN REPRODUCED FROM THE ORDNANCE SURVEY MAP BY PERMISSION OF ORDNANCE SURVEY ON BEHALF OF THE CONTROLLER OF HER MAJESTY'S STATIONERY OFFICE. © CROWN COPYRIGHT ORDNANCE SURVEY. NATIONAL GRID ELECTRICITY - 100024241. NATIONAL GRID GAS - 100024886.

Issue / Cyfnewid	Date / Dyddiad	Remarks / Sylwadau	Drawn / Tynnydd	Checked / Gwirysodd	Approved / Cymmerwydd
A		FOR DCO SUBMISSION	JF	KG	GDS

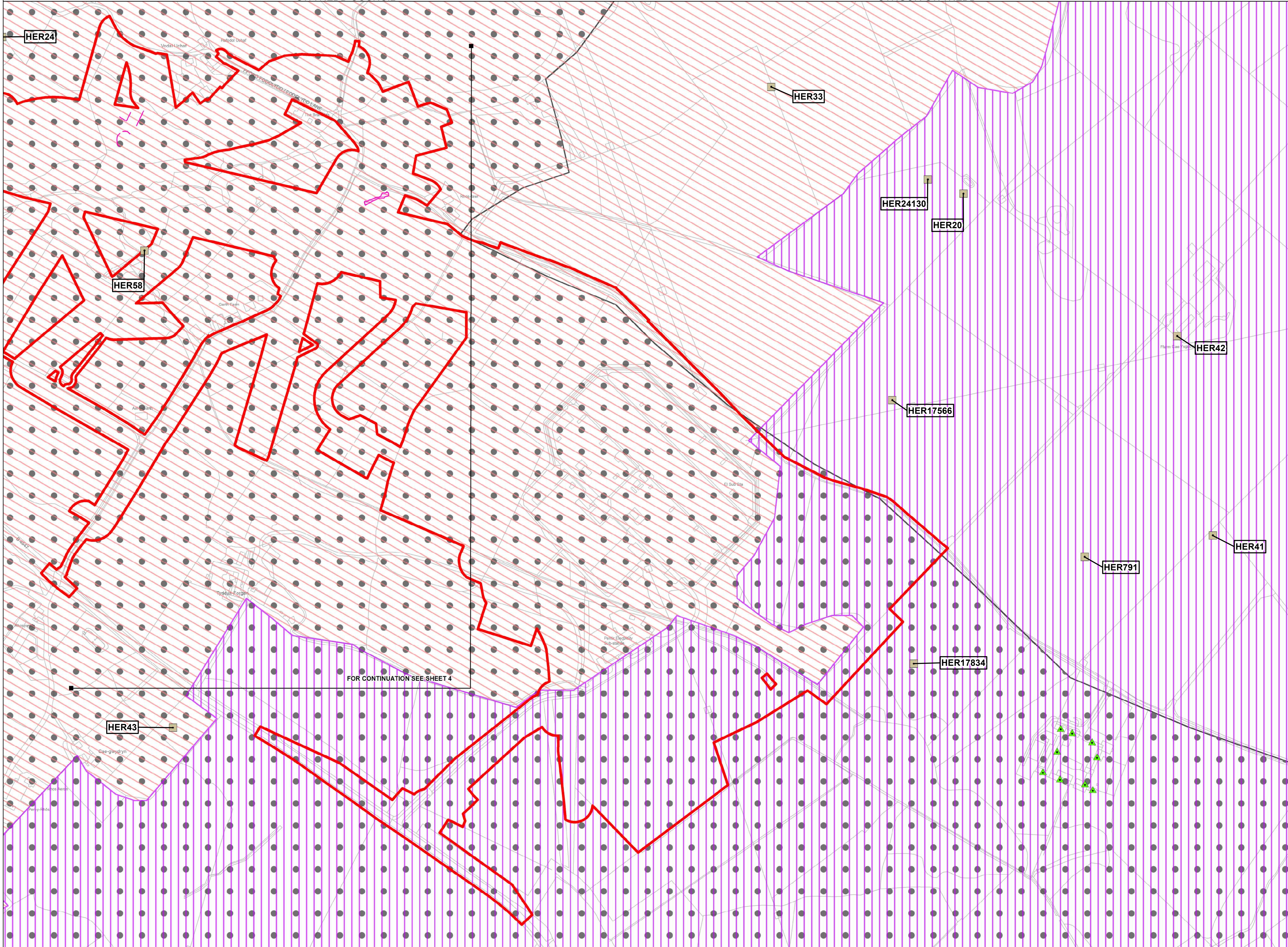
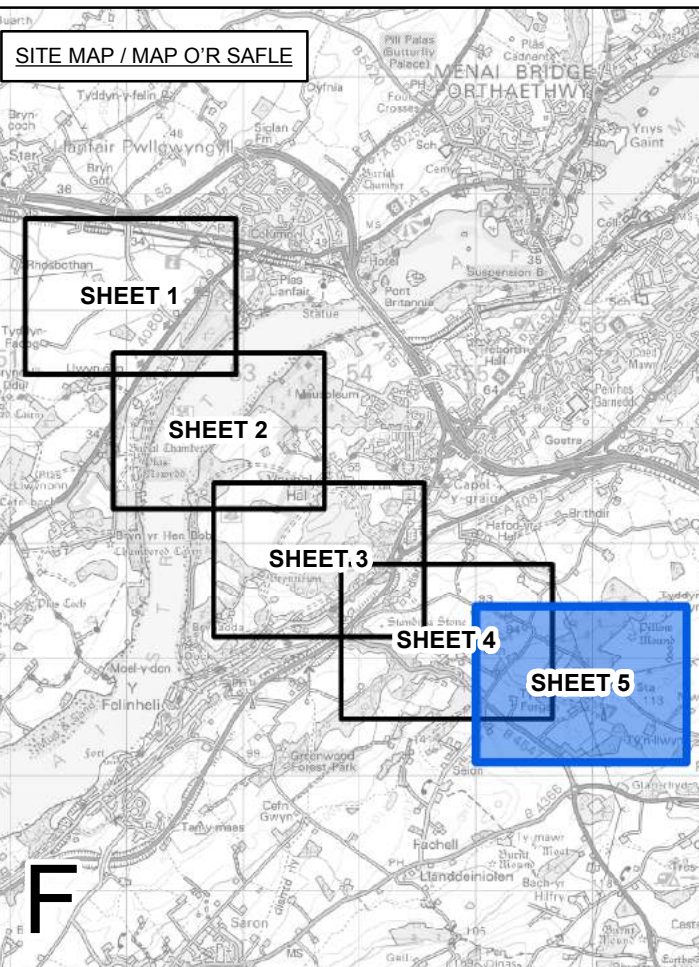
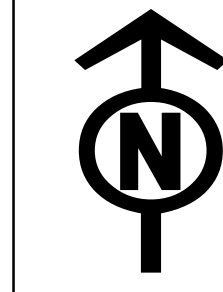
Title / Teitl
 THE NATIONAL GRID (NORTH WALES CONNECTION PROJECT) ORDER STATUTORY OR NON-STATUTORY SITES OR FEATURES OF THE HISTORIC ENVIRONMENT PLAN
 REGULATION 5(2)(m)
 SECTION F, SHEET 4 OF 5
 GWYNEDD COUNCIL
 GORCHYMYN NATIONAL GRID (PROSIECT CYSYLLTIAD GOGLEDD CYMRU)
 PLAN O SAFLEOEDD NEU NODWEDDION STATUDOL NEU ANSTATUDOL YM MAES YR AMGYLCHEDD HANESYDDOL
 RHEOLIAD 5(2)(m)
 ADRAN F, DALEN 4 O 5
 CYNGOR GWYNEDD



Application Number / Rhif y Cais: EN020015

National Grid Drawing Reference / Cyfeirnod Lliniad National Grid: DCO_F/HE/PS/04

Scale / Graddfa	Sheet Size / Maint y Ddalen	Sheet / Dalen	Issue / Cyfnewid
1:2,500	A1	SHEET 4 OF 5	A



Legend / Allwedd

- LOCAL AUTHORITY BOUNDARY
- ORDER LIMITS
- SECTION BOUNDARY
- BOUNDARY OF SCHEDULED MONUMENT

LISTED BUILDINGS

- GRADE I
- GRADE II*
- GRADE II
- HISTORIC ENVIRONMENT RECORD
- CONSERVATION AREA
- REGISTERED PARKS AND GARDENS (RPGS) SIGNIFICANT VIEWS
- REGISTERED PARKS AND GARDENS (RPGS) KITCHEN GARDENS
- REGISTERED PARKS AND GARDENS (RPGS) PARK BOUNDARY
- REGISTERED PARKS AND GARDENS (RPGS) ESSENTIAL SETTING
- DESIGNATED WRECK SITE
- LANDSCAPE OF OUTSTANDING HISTORIC INTEREST IN WALES

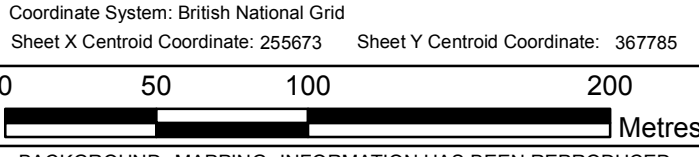
LANDSCAPE OF HISTORIC INTEREST

- ARFON PLATEAU
- IMPROVED FIELDS ABOVE PENTIR
- Y FELINHELI (PORT DINORWIC)
- VAYNOL

GEOPHYSICAL SURVEY RESULTS

- ARCHAEOLOGY
- POSSIBLE ARCHAEOLOGY
- ARCHAEOLOGY
- POSSIBLE ARCHAEOLOGY

Notes / Nodiadau
 This drawing is scaled at paper size A1, therefore any prints taken at smaller sizes will affect accuracy of the measurement units and should not be scaled against.
 The OS Boundary Line (Local Authority Boundary) data has been mapped against the OS 1:10,000 Scale Raster mapping and therefore will not be accurate when displayed at a different scale.
 For further explanation please see plans guidance document.
 Historic Environment data has been supplied by various sources and has been drawn at various scales. For more information see Plans Guidance Document 4.14.



BACKGROUND MAPPING INFORMATION HAS BEEN REPRODUCED FROM THE ORDNANCE SURVEY MAP BY PERMISSION OF ORDNANCE SURVEY ON BEHALF OF THE CONTROLLER OF HER MAJESTY'S STATIONERY OFFICE. © CROWN COPYRIGHT ORDNANCE SURVEY, NATIONAL GRID ELECTRICITY - 100024241, NATIONAL GRID GAS - 100024886.

A	FOR DCO SUBMISSION	JF	KG	GDS
Issue / Cychwedd	Date / Dyddiad	Remarks / Sylwadau	Drawn / Tynnydd	Checked / Gwirysodd
				Approved / Cymmerwyd

Title / Teitl

THE NATIONAL GRID (NORTH WALES CONNECTION PROJECT) ORDER STATUTORY OR NON-STATUTORY SITES OR FEATURES OF THE HISTORIC ENVIRONMENT PLAN
 REGULATION 5(2)(m)
 SECTION F, SHEET 5 OF 5
 GWYNEDD COUNCIL

GORCHYMYN NATIONAL GRID (PROSIECT CYSYLLTIAD GOGLEDD CYMRU)
 PLAN O SAFLEOEDD NEU NODWEDDION STATUDOL NEU ANSTATUDOL YM MAES YR AMGYLCHEDD HANESYDDOL
 RHEOLIAD 5(2)(m)
 ADRAN F, DALEN 5 O 5
 CYNGOR GWYNEDD

nationalgrid

Application Number / Rhif y Cais: EN020015
 National Grid Drawing Reference / Cyfeirnod Lliniad National Grid: DCO_F/HE/PS/05

Scale / Graddfa: 1:2,500	Sheet Size / Manyl y Ddaen: A1	Sheet / Dalen: SHEET 5 OF 5	Issue / Cychwedd: A
--------------------------	--------------------------------	-----------------------------	---------------------